



# Martiniere Gold Drill Hole Targets

## MINERALIZED DRILL INTERSECTION

 >1.0 g/t Au

## 2023 MINERAL RESOURCE ESTIMATE MODEL

 0.68 Moz Au Indicated  
0.63 Moz Au Inferred

## CLAIM BOUNDARY

 Wallbridge Properties

 Wallbridge- Midland Properties

 Interpreted Structures

 Sunday Lake Deformation Zone

## GEOLOGY

### INTRUSIVE ROCKS

 Ultramafic Intrusion

 Gabbro

 Intermediate Intrusion

 Felsic Intrusion

 Diabase

### VOLCANIC ROCKS

 Basalt

 Andesite

 Rhyolite/Dacite

### SEDIMENTARY ROCKS

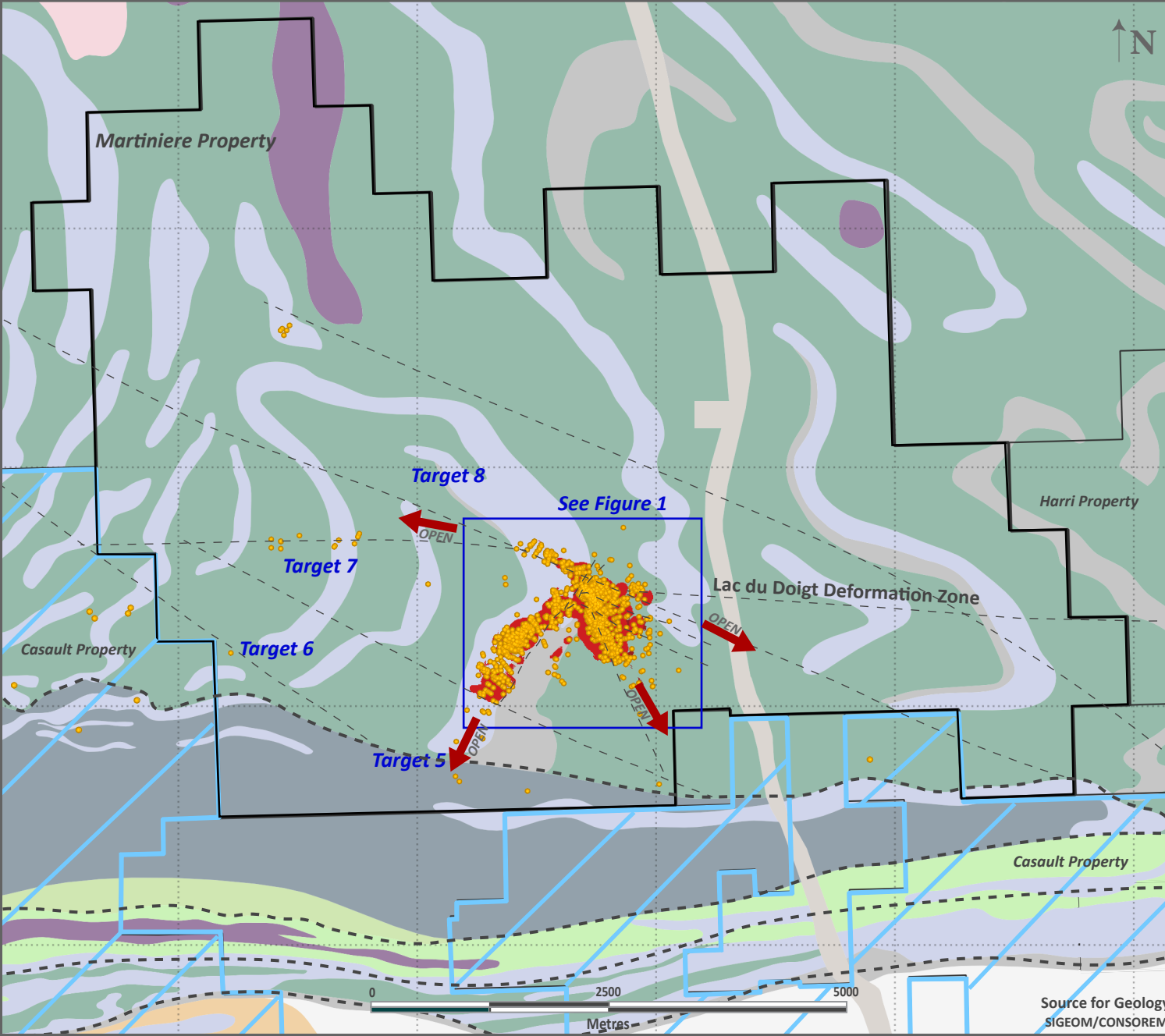
 Graphitic Argillite

 Argillite/ Mudstone

 Conglomerate

 Wacke

PROJECTION NAD83 UTM ZONE 17



Source for Geology  
SIGEOM/CONSOREM