



CROSS-SECTION INDEX MAP - FENELON

Scale 1:7500



Universal Transverse Mercator Projection

NAD83(CSRs) / UTM zone 17N

Created: 2022-12-16

Legend

- Cross-section
- Hole Traces

Geological Zones

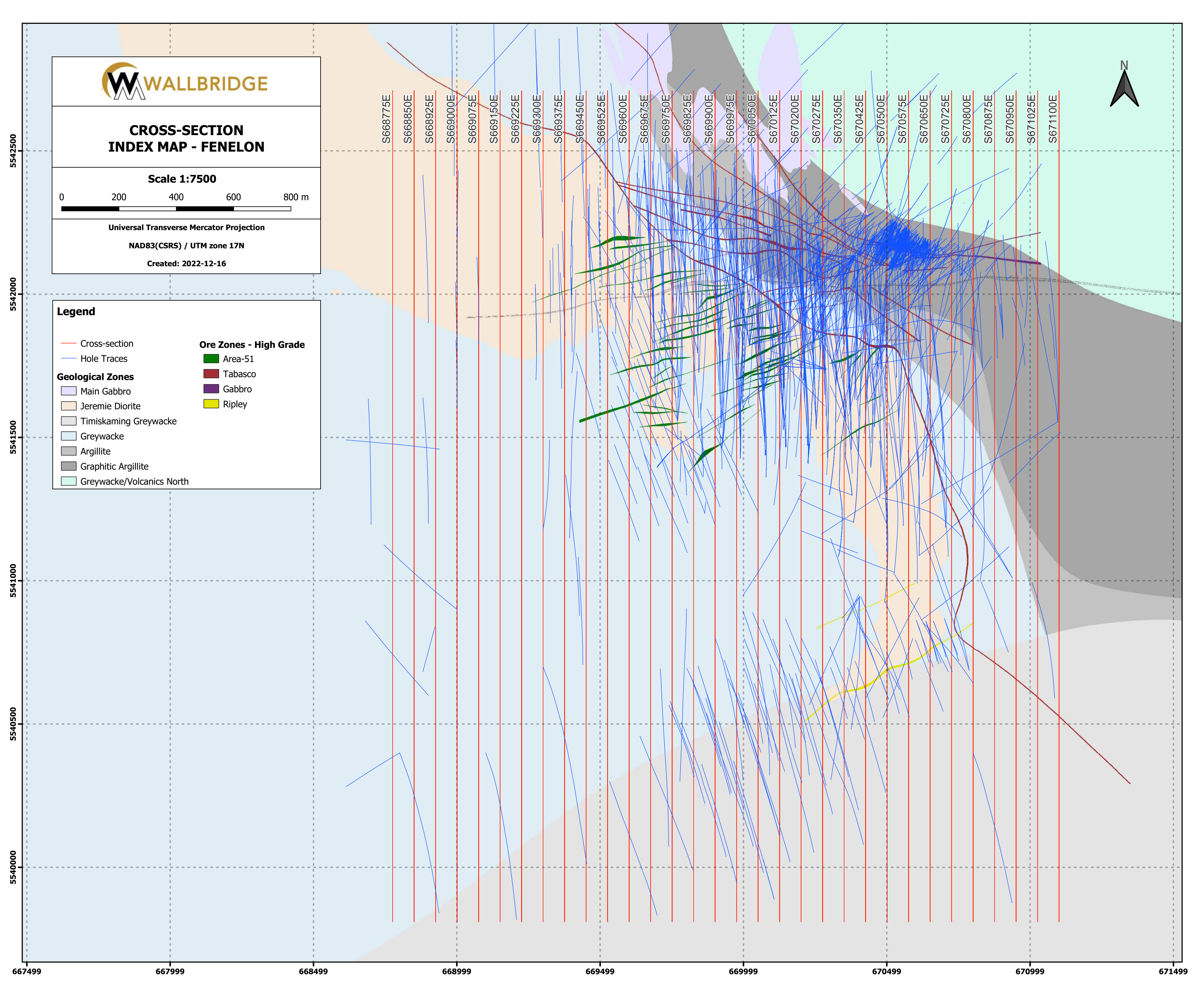
- Main Gabbro
- Jeremie Diorite
- Timiskaming Greywacke
- Greywacke
- Argillite
- Graphitic Argillite
- Greywacke/Volcanics North

Ore Zones - High Grade

- Area-51
- Tabasco
- Gabbro
- Ripley

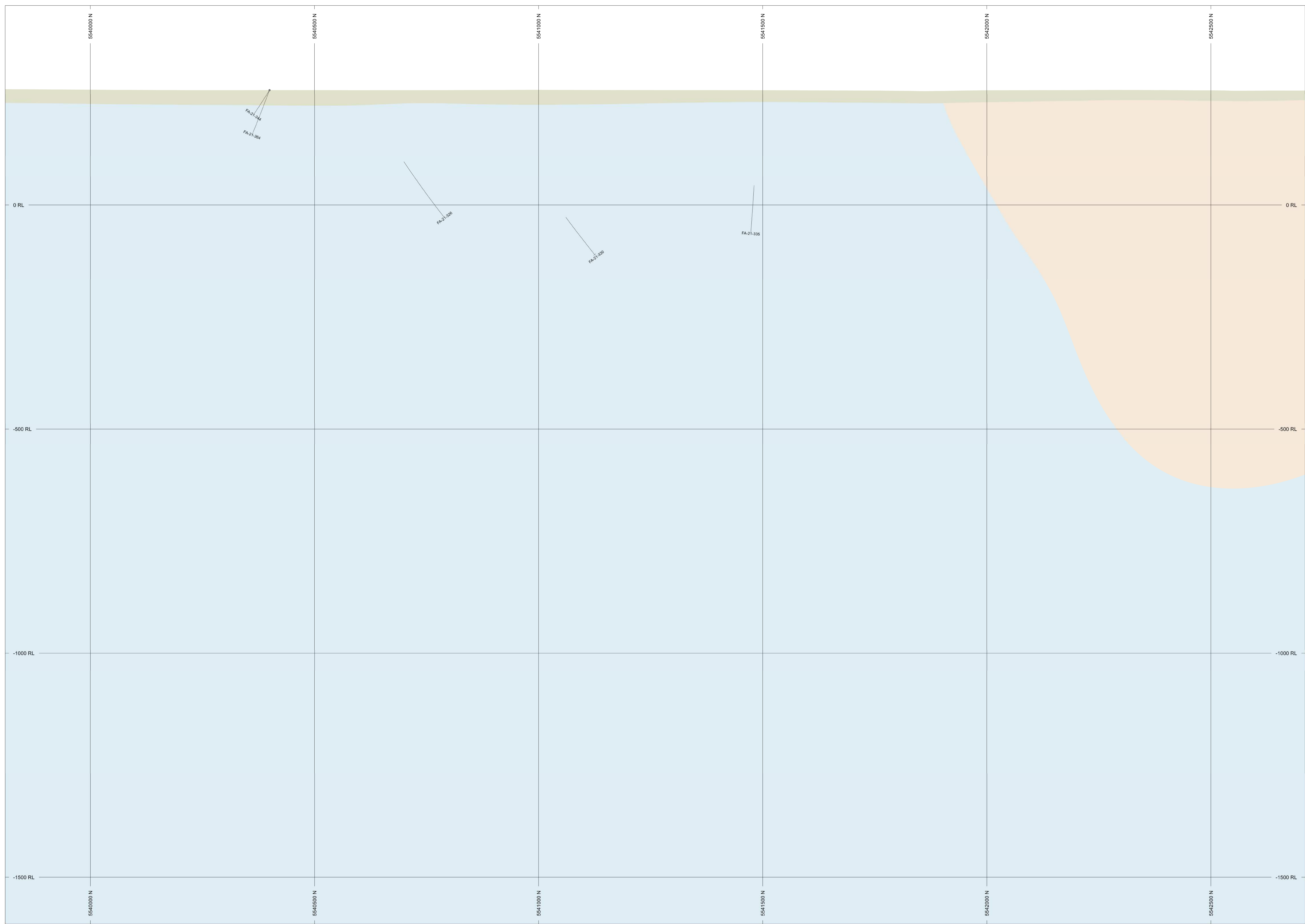


S668775E S668850E S668925E S669000E S669075E S669150E S669225E S669300E S669375E S669450E S669525E S669600E S669675E S669750E S669825E S669900E S669975E S670050E S670125E S670200E S670275E S670350E S670425E S670500E S670575E S670650E S670725E S670800E S670875E S670950E S671025E S671100E



667499 667999 668499 668999 669499 669999 670499 670999 671499

5542500
5542000
5541500
5541000
5540500
5540000



HOLE TRACES
 Completed Assays
 Pending Assays

INFRASTRUCTURE
 UG Development

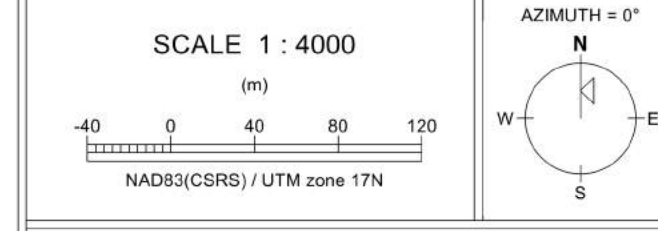
FAULTS
 Jeremie Fault

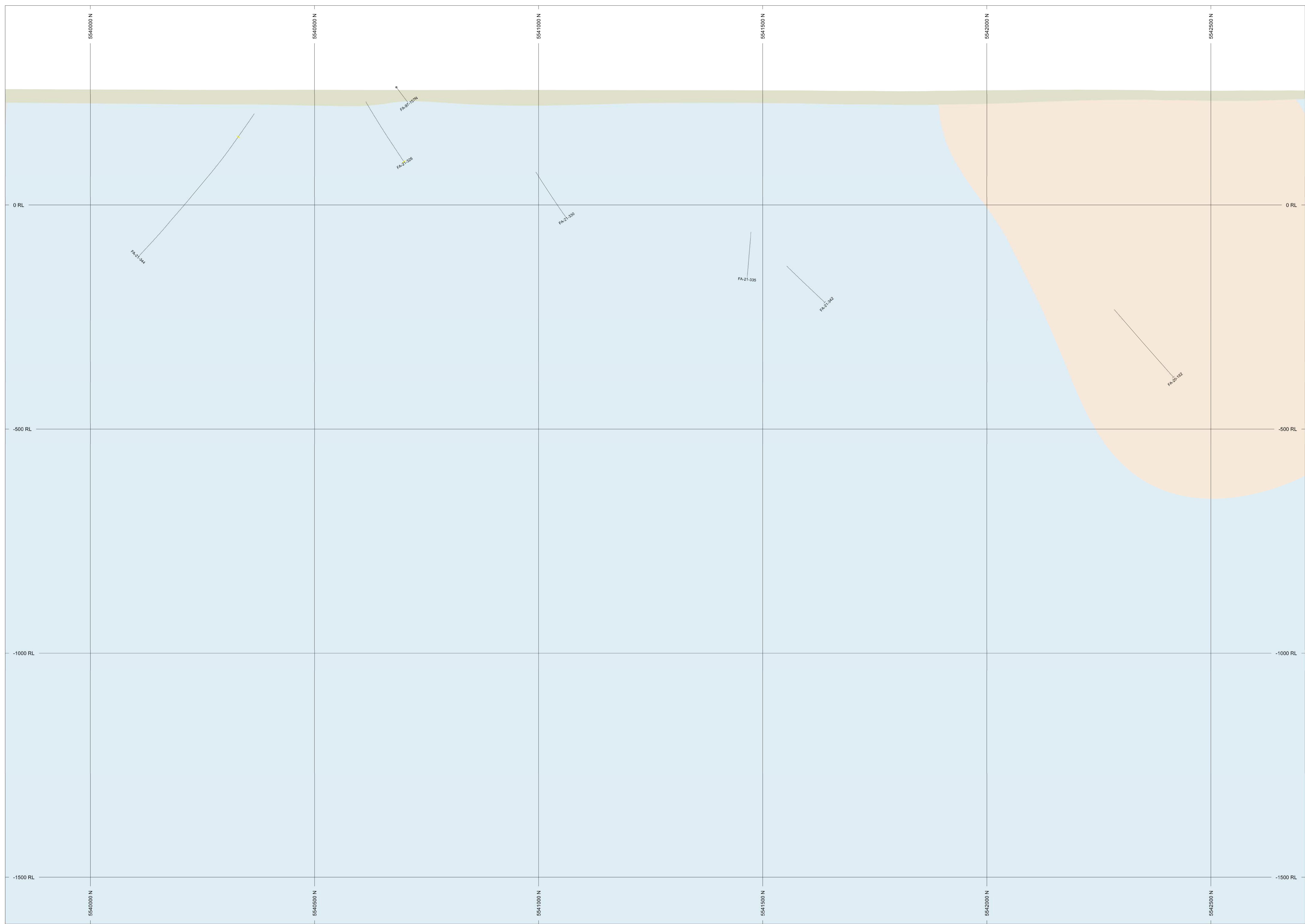
ASSAY GRADES - Au g/t
 0.45 - 1.00
 1.00 - 3.00
 3.00 - 5.00
 5.00 - inf

GEOLOGICAL ZONES
 Overburden
 Main Gabbro
 Jeremie Diorite
 Timiskiming Greywacke
 Greywacke
 Argillite
 Graphitic Argillite
 Greywacke/Volcanics North

ORE ZONES - HIGH GRADE
 Tabasco
 Area-51
 Gabbro
 Ripley

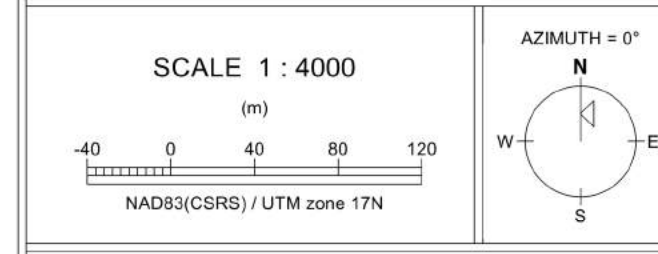
SECTION SPECS:
 REF. PT. E, N 668775 m 5541200 m
 EXTENTS 2900 m 2049 m
 SECTION TOP, BOT 444.9 m -1504 m
 TOLERANCE +/- 37.5 m

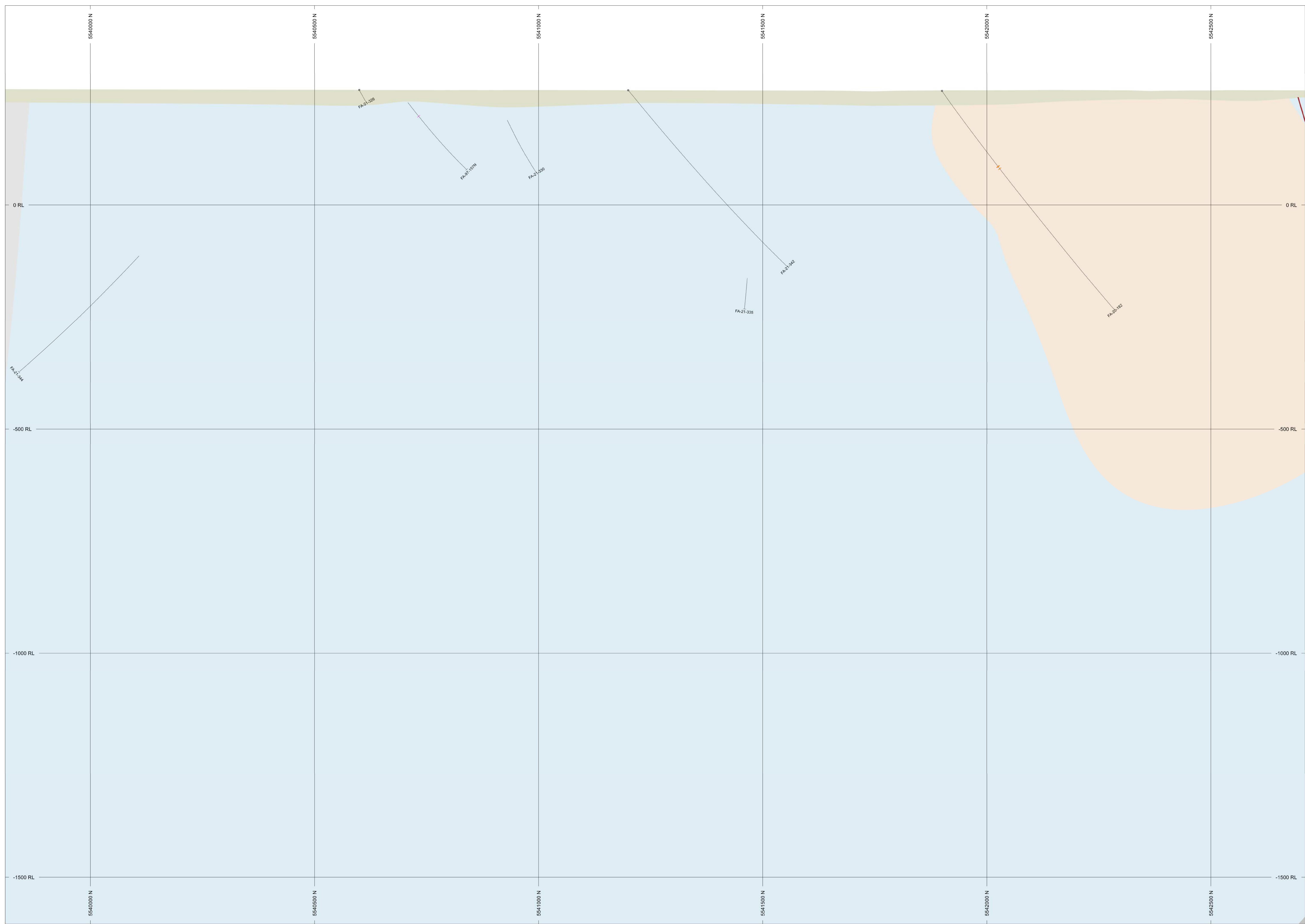




- HOLE TRACES**
- Completed Assays —
- Pending Assays —
- INFRASTRUCTURE**
- UG Development
- FAULTS**
- Jeremie Fault
- ASSAY GRADES - Au g/t**
- 0.45 - 1.00
- 1.00 - 3.00
- 3.00 - 5.00
- 5.00 - inf
- GEOLOGICAL ZONES**
- Overburden
- Main Gabbro
- Jeremie Diorite
- Timiskiming Greywacke
- Greywacke
- Argillite
- Graphitic Argillite
- Greywacke/Volcanics North
- ORE ZONES - HIGH GRADE**
- Tabasco
- Area-51
- Gabbro
- Ripley

SECTION SPECS:
 REF. PT. E, N 668850 m 5541200 m
 EXTENTS 2960 m 2049 m
 SECTION TOP, BOT 444.9 m -1504 m
 TOLERANCE +/- 37.5 m





HOLE TRACES
 Completed Assays ———
 Pending Assays ———

INFRASTRUCTURE
 UG Development [Blue outline]

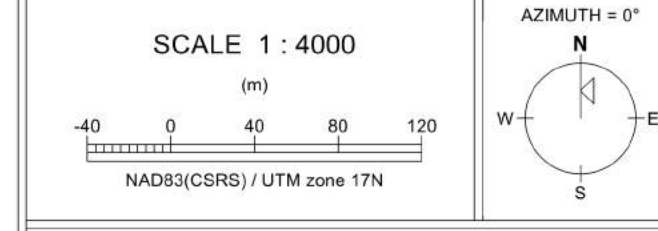
FAULTS
 Jeremie Fault [Dashed line]

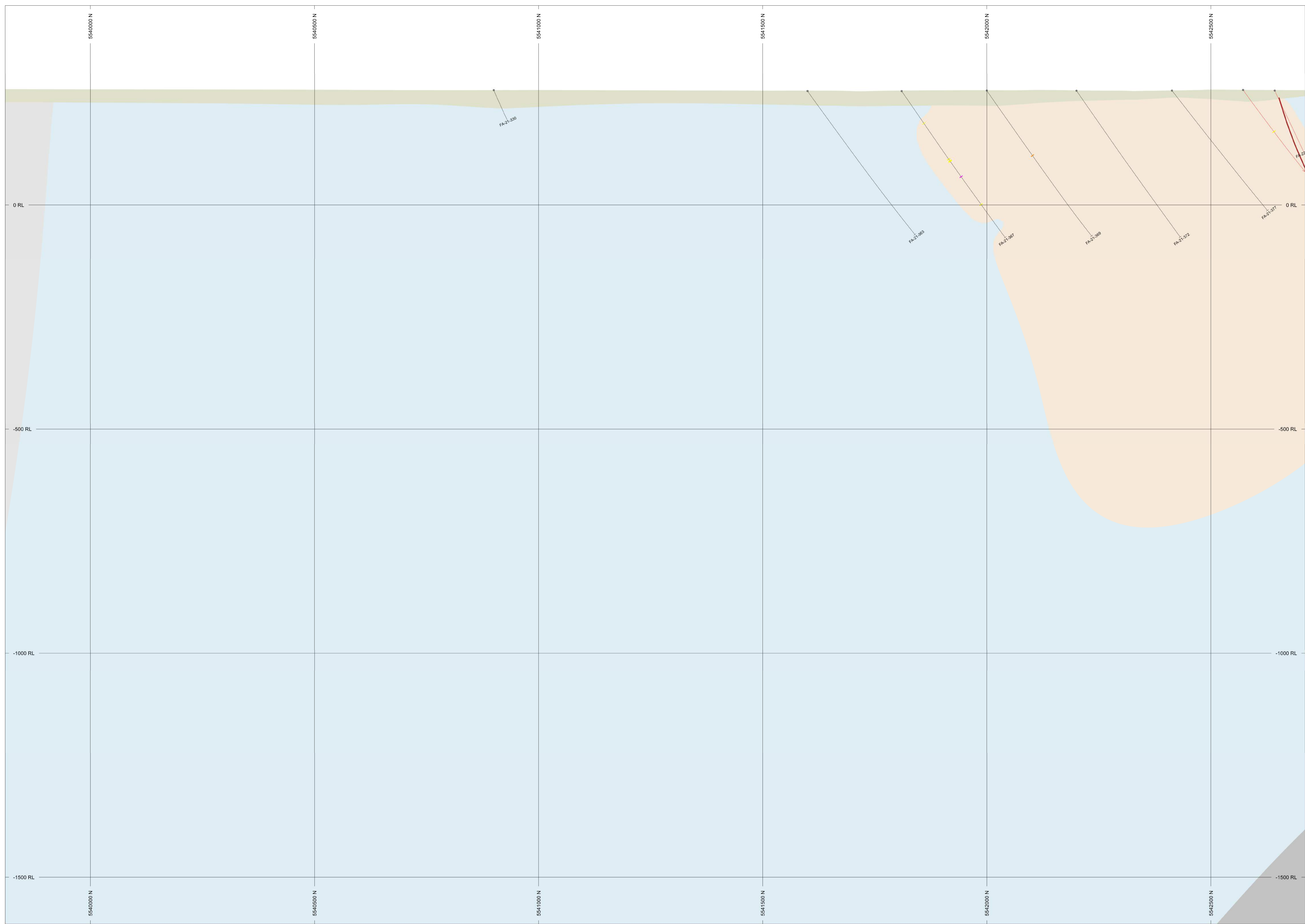
ASSAY GRADES - Au g/t
 0.45 - 1.00 [Yellow]
 1.00 - 3.00 [Orange]
 3.00 - 5.00 [Red]
 5.00 - inf [Magenta]

GEOLOGICAL ZONES
 Overburden [Light green]
 Main Gabbro [Light blue]
 Jeremie Diorite [Light purple]
 Timiskiming Greywacke [Light grey]
 Greywacke [Light blue-grey]
 Argillite [Light grey-blue]
 Graphitic Argillite [Dark grey]
 Greywacke/Volcanics North [Light cyan]

ORE ZONES - HIGH GRADE
 Tabasco [Red]
 Area-51 [Green]
 Gabbro [Purple]
 Ripley [Yellow]

SECTION SPECS:
 REF. PT. E, N 668925 m 5541200 m
 EXTENTS 2900 m 2049 m
 SECTION TOP, BOT 444.9 m -1504 m
 TOLERANCE +/- 37.5 m





HOLE TRACES
 Completed Assays ———
 Pending Assays ———

INFRASTRUCTURE
 UG Development ———

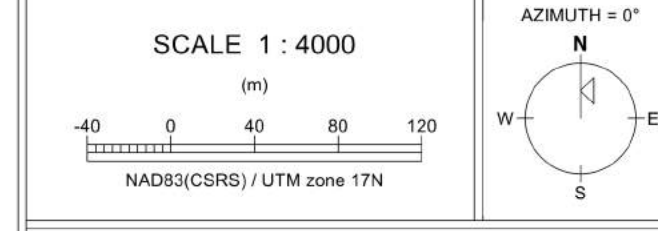
FAULTS
 Jeremie Fault - - - - -

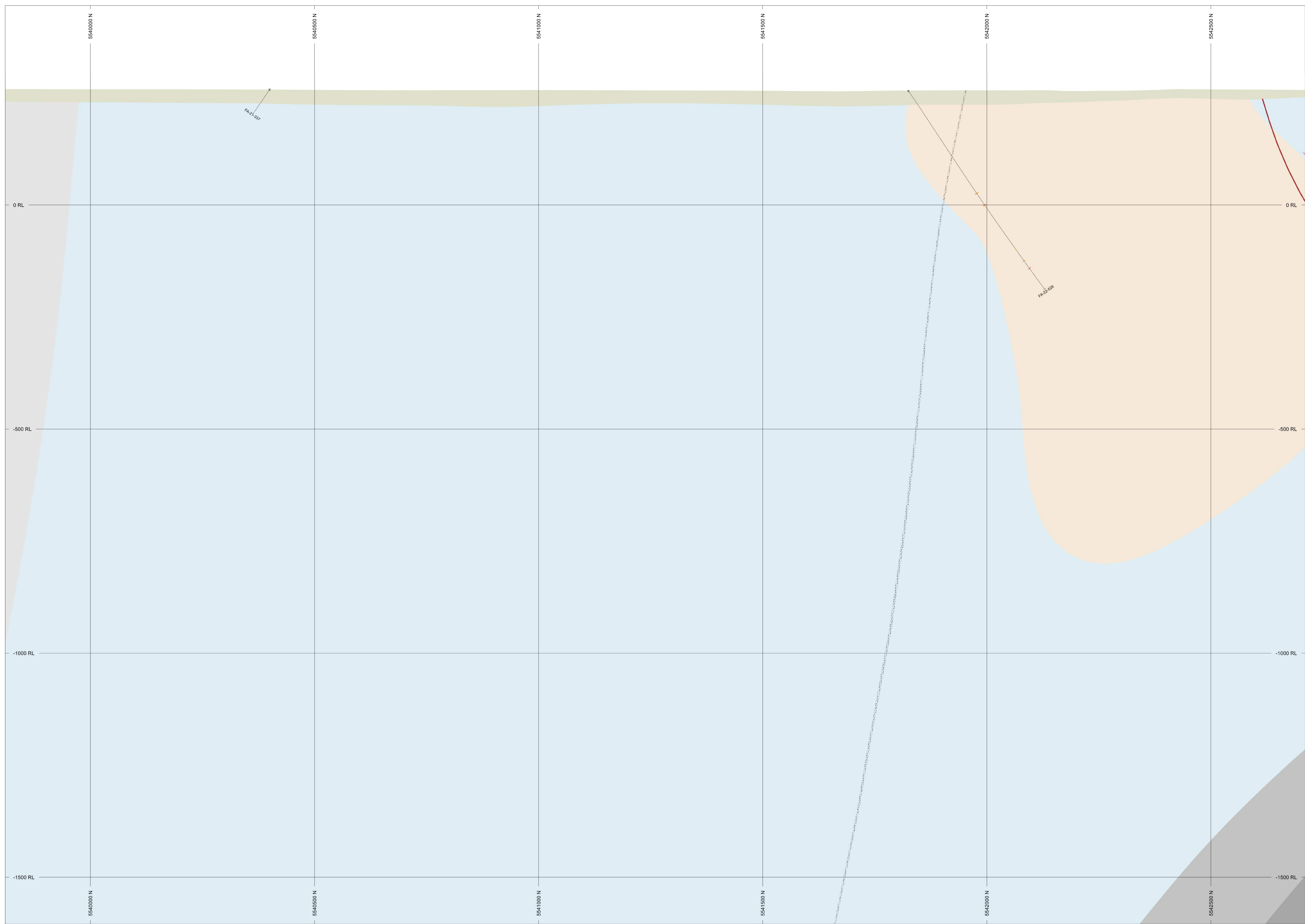
ASSAY GRADES - Au g/t
 0.45 - 1.00 ———
 1.00 - 3.00 ———
 3.00 - 5.00 ———
 5.00 - inf ———

GEOLOGICAL ZONES
 Overburden ———
 Main Gabbro ———
 Jeremie Diorite ———
 Timiskiming Greywacke ———
 Greywacke ———
 Argillite ———
 Graphitic Argillite ———
 Greywacke/Volcanics North ———

ORE ZONES - HIGH GRADE
 Tabasco ———
 Area-51 ———
 Gabbro ———
 Ripley ———

SECTION SPECS:
 REF. PT. E, N 660000 m 5541200 m
 EXTENTS 2900 m 2049 m
 SECTION TOP, BOT 444.9 m -1504 m
 TOLERANCE +/- 37.5 m





HOLE TRACES
 Completed Assays ———
 Pending Assays ———

INFRASTRUCTURE
 UG Development ———

FAULTS
 Jeremie Fault ———

ASSAY GRADES - Au g/t
 0.45 - 1.00 ———
 1.00 - 3.00 ———
 3.00 - 5.00 ———
 5.00 - inf ———


GEOLOGICAL ZONES
 Overburden ———
 Main Gabbro ———
 Jeremie Diorite ———
 Timiskiming Greywacke ———
 Greywacke ———
 Argillite ———
 Graphitic Argillite ———
 Greywacke/Volcanics North ———

ORE ZONES - HIGH GRADE
 Tabasco ———
 Area-51 ———
 Gabbro ———
 Ripley ———

SECTION SPECS:
 REF. PT. E, N 660075 m 5541200 m
 EXTENTS 2940 m 2049 m
 SECTION TOP, BOT 444.9 m -1504 m
 TOLERANCE +/- 37.5 m

SCALE 1 : 4000
 (m)
 0 40 80 120
 NAD83(CRS) / UTM zone 17N

AZIMUTH = 0°
 N
 W E
 S



HOLE TRACES
 Completed Assays ———
 Pending Assays ———

INFRASTRUCTURE
 UG Development ———

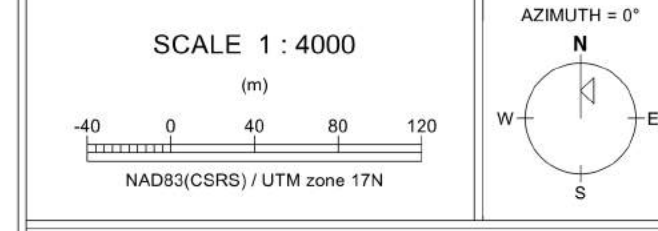
FAULTS
 Jeremie Fault ———

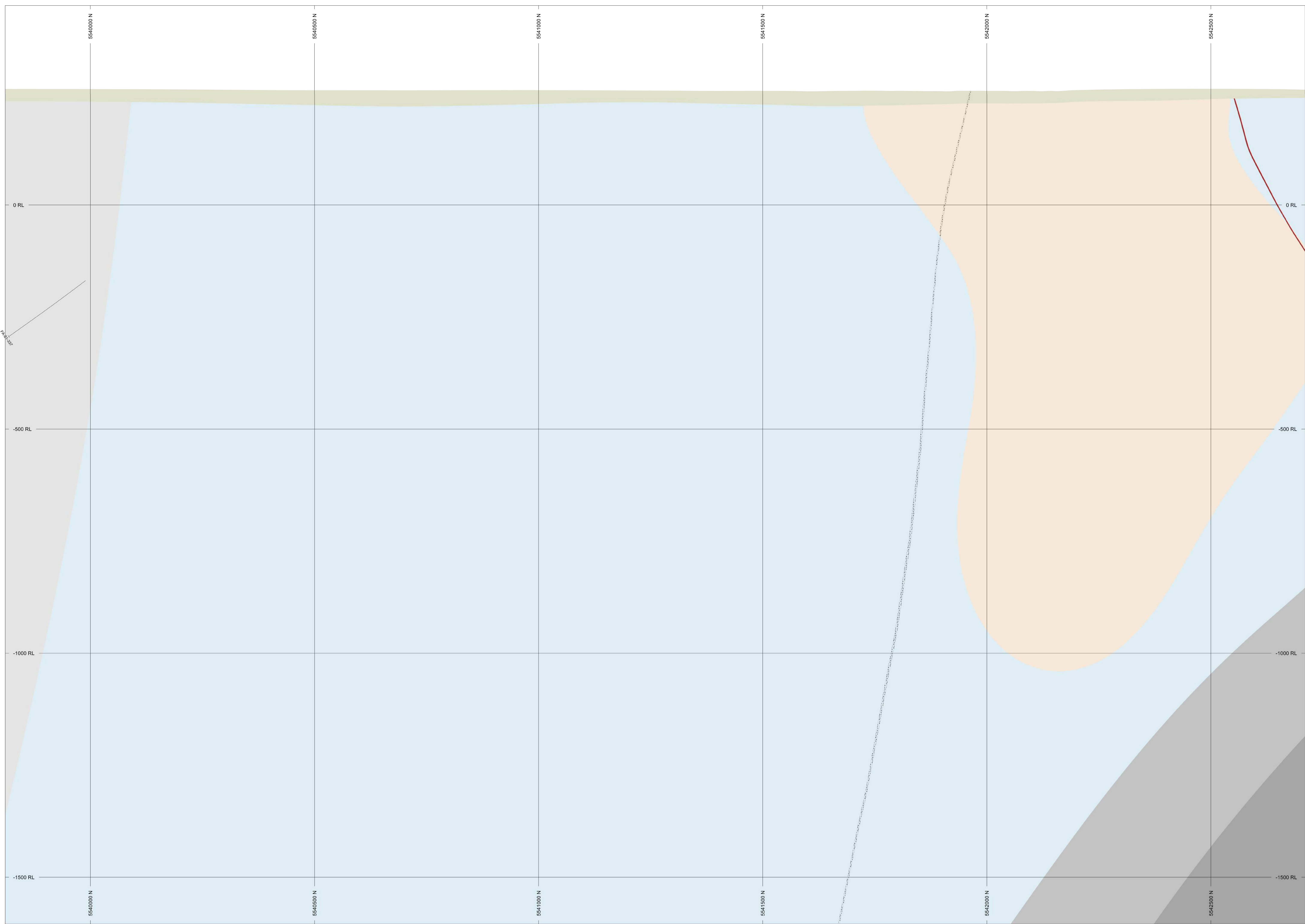
ASSAY GRADES - Au g/t
 0.45 - 1.00 ———
 1.00 - 3.00 ———
 3.00 - 5.00 ———
 5.00 - inf ———

GEOLOGICAL ZONES
 Overburden ———
 Main Gabbro ———
 Jeremie Diorite ———
 Timiskiming Greywacke ———
 Greywacke ———
 Argillite ———
 Graphitic Argillite ———
 Greywacke/Volcanics North ———

ORE ZONES - HIGH GRADE
 Tabasco ———
 Area-51 ———
 Gabbro ———
 Ripley ———

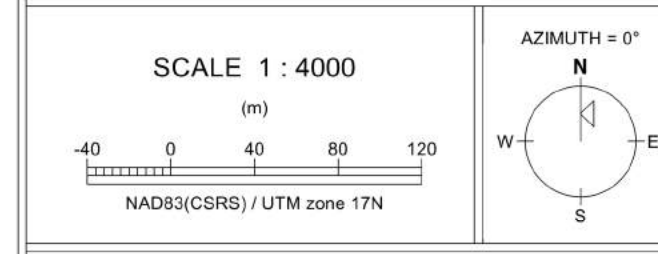
SECTION SPECS:
 REF. PT. E, N 669150 m 5541200 m
 EXTENTS 2960 m 2049 m
 SECTION TOP, BOT 444.9 m -1504 m
 TOLERANCE +/- 37.5 m

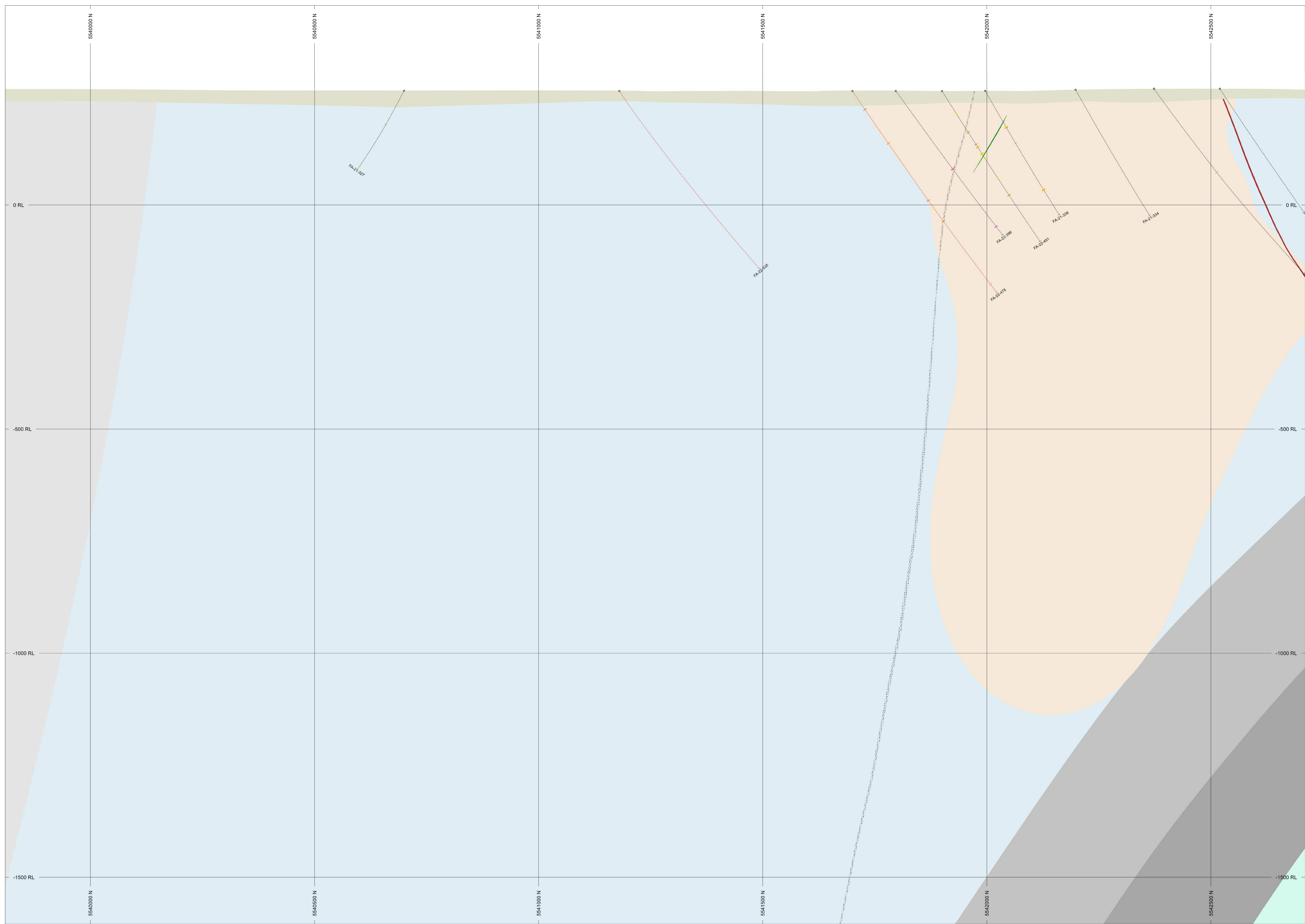




- HOLE TRACES**
- Completed Assays
- Pending Assays
- INFRASTRUCTURE**
- UG Development
- FAULTS**
- Jeremie Fault
- ASSAY GRADES - Au g/t**
- 0.45 - 1.00
- 1.00 - 3.00
- 3.00 - 5.00
- 5.00 - inf
- GEOLOGICAL ZONES**
- Overburden
- Main Gabbro
- Jeremie Diorite
- Timiskiming Greywacke
- Greywacke
- Argillite
- Graphitic Argillite
- Greywacke/Volcanics North
- ORE ZONES - HIGH GRADE**
- Tabasco
- Area-51
- Gabbro
- Ripley

SECTION SPECS:
 REF. PT. E, N 660225 m 5541200 m
 EXTENTS 2900 m 2049 m
 SECTION TOP, BOT 444.9 m -1504 m
 TOLERANCE +/- 37.5 m





HOLE TRACES
 Completed Assays
 Pending Assays

INFRASTRUCTURE
 UG Development

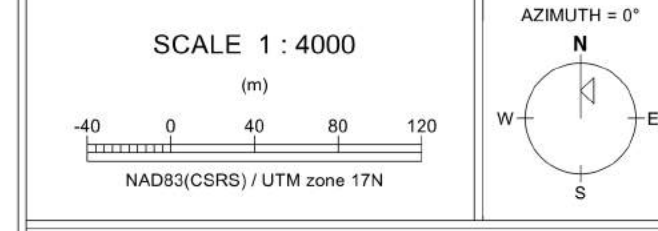
FAULTS
 Jeremie Fault

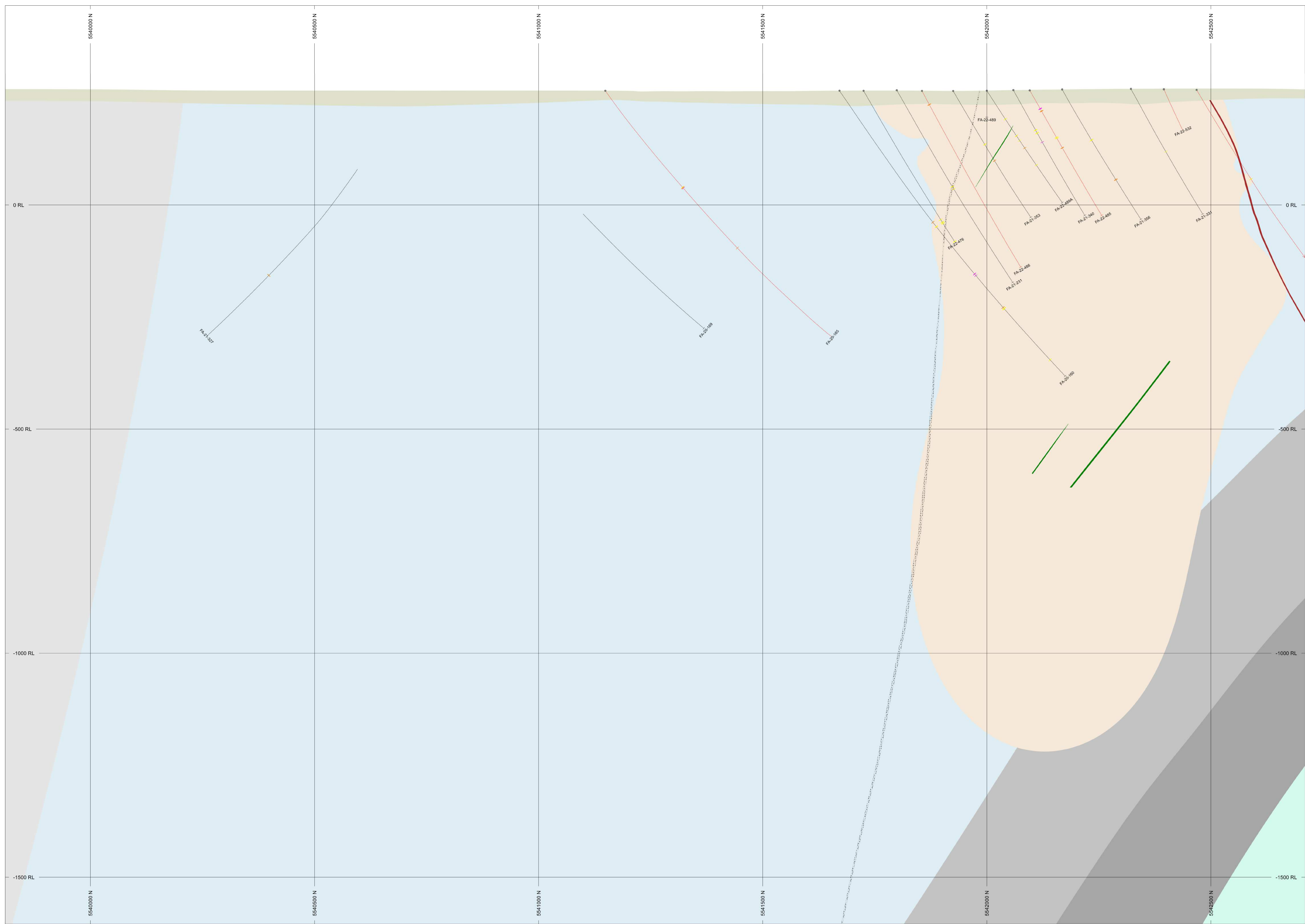
ASSAY GRADES - Au g/t
 0.45 - 1.00
 1.00 - 3.00
 3.00 - 5.00
 5.00 - inf

GEOLOGICAL ZONES
 Overburden
 Main Gabbro
 Jeremie Diorite
 Timiskiming Greywacke
 Greywacke
 Argillite
 Graphitic Argillite
 Greywacke/Volcanics North

ORE ZONES - HIGH GRADE
 Tabasco
 Area-51
 Gabbro
 Ripley

SECTION SPECS:
 REF. PT. E, N 660300 m 5541200 m
 EXTENTS 2900 m 2049 m
 SECTION TOP, BOT 444.9 m -1504 m
 TOLERANCE +/- 37.5 m





HOLE TRACES
 Completed Assays
 Pending Assays

INFRASTRUCTURE
 UG Development

FAULTS
 Jeremie Fault

ASSAY GRADES - Au g/t
 0.45 - 1.00
 1.00 - 3.00
 3.00 - 5.00
 5.00 - inf

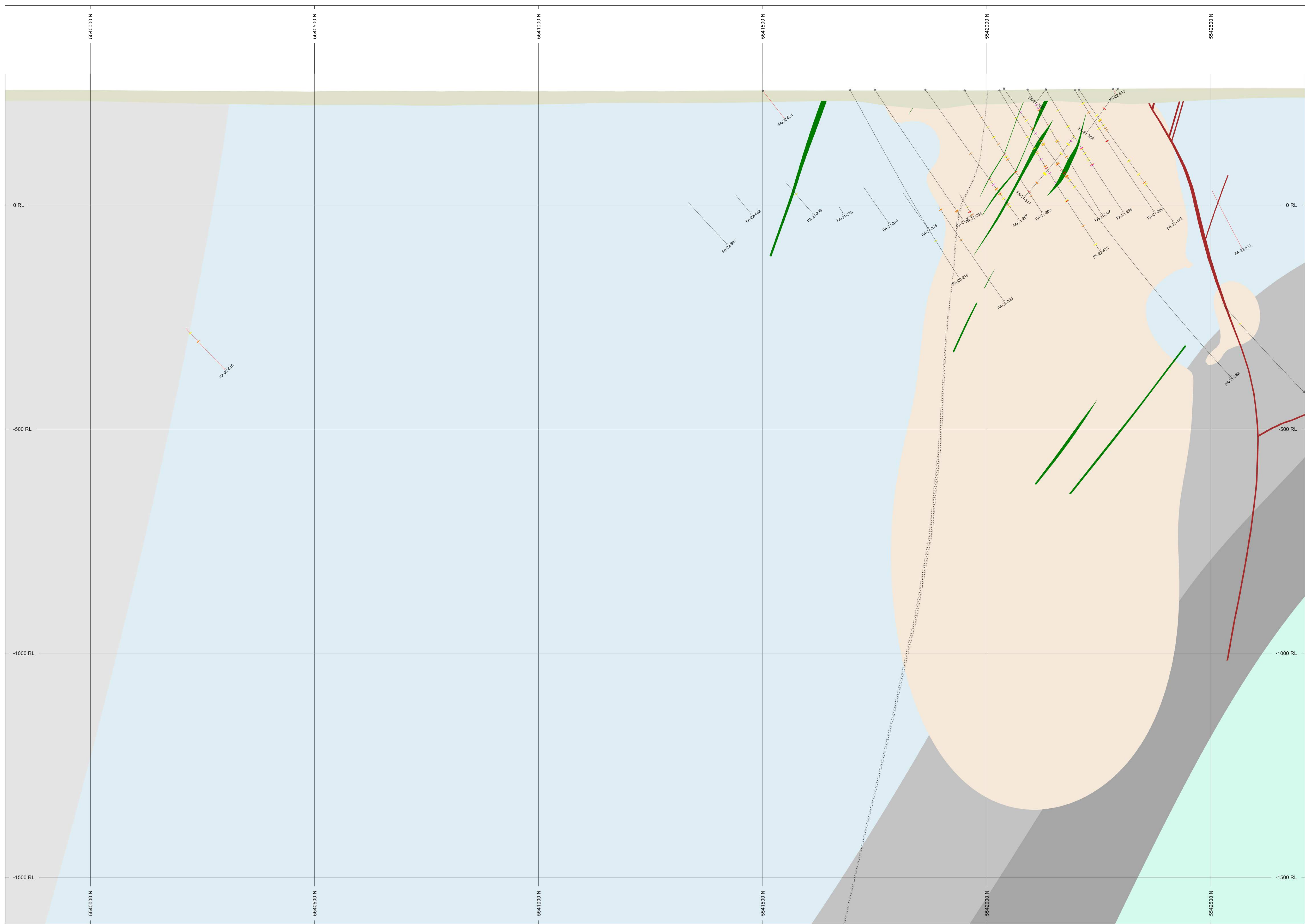
GEOLOGICAL ZONES
 Overburden
 Main Gabbro
 Jeremie Diorite
 Timiskiming Greywacke
 Greywacke
 Argillite
 Graphitic Argillite
 Greywacke/Volcanics North

ORE ZONES - HIGH GRADE
 Tabasco
 Area-51
 Gabbro
 Ripley

SECTION SPECS:
 REF. PT. E, N 660375 m 5541200 m
 EXTENTS 2900 m 2049 m
 SECTION TOP, BOT 444.9 m -1504 m
 TOLERANCE +/- 37.5 m

SCALE 1 : 4000
 (m)
 0 40 80 120
 NAD83(CRS) / UTM zone 17N

AZIMUTH = 0°
 N
 E
 S
 W



HOLE TRACES
 Completed Assays ———
 Pending Assays ———

INFRASTRUCTURE
 UG Development ———

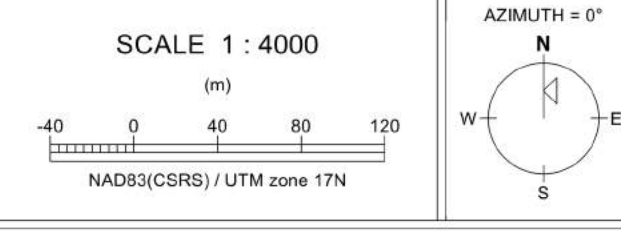
FAULTS
 Jeremie Fault ———

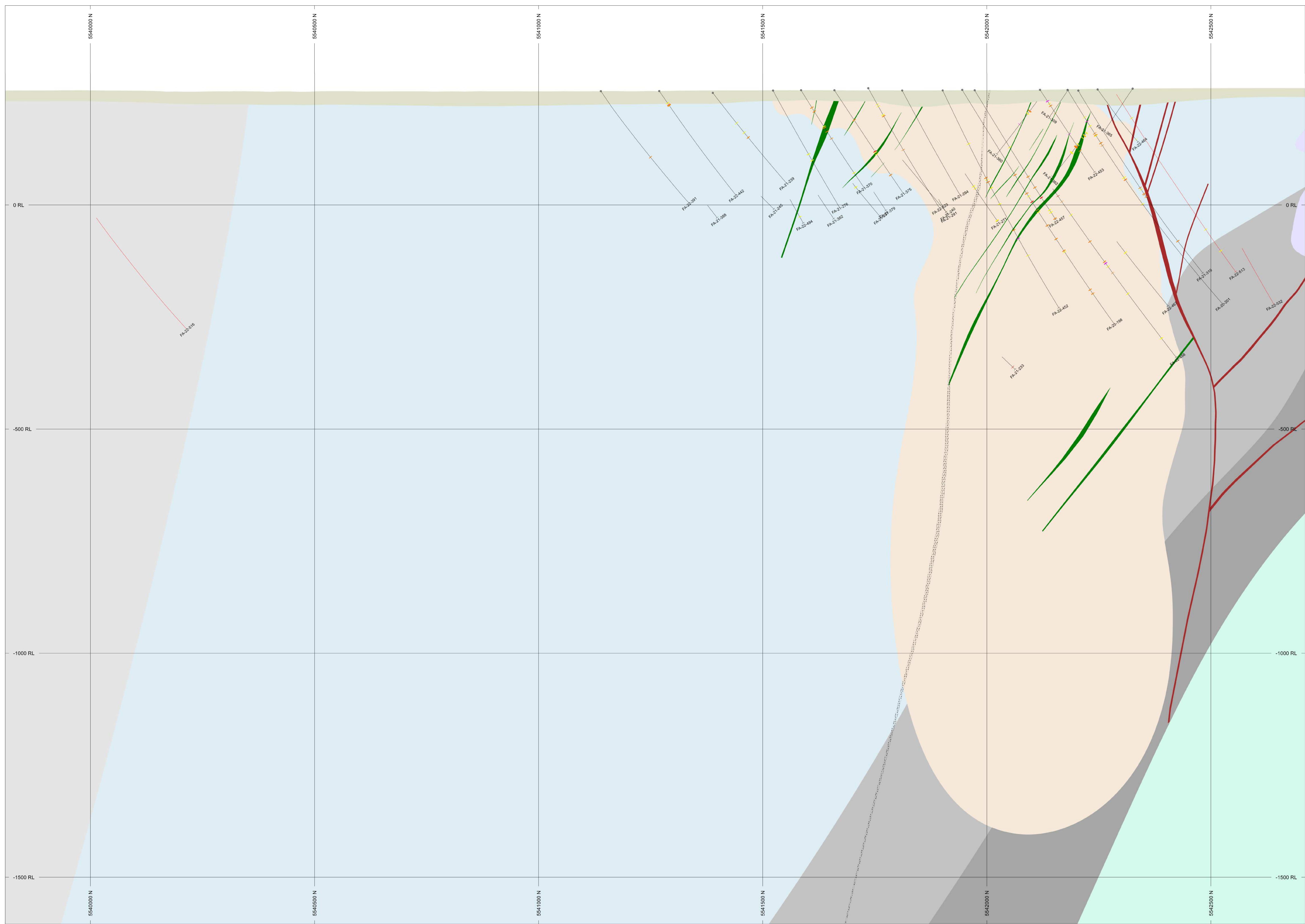
ASSAY GRADES - Au g/t
 0.45 - 1.00 ———
 1.00 - 3.00 ———
 3.00 - 5.00 ———
 5.00 - inf ———

GEOLOGICAL ZONES
 Overburden ———
 Main Gabbro ———
 Jeremie Diorite ———
 Timiskiming Greywacke ———
 Greywacke ———
 Argillite ———
 Graphitic Argillite ———
 Greywacke/Volcanics North ———

ORE ZONES - HIGH GRADE
 Tabasco ———
 Area-51 ———
 Gabbro ———
 Ripley ———

SECTION SPECS:
 REF. PT. E, N 660525 m 5541200 m
 EXTENTS 2900 m 2049 m
 SECTION TOP, BOT 444.9 m -1004 m
 TOLERANCE +/- 37.5 m





HOLE TRACES
 Completed Assays
 Pending Assays

INFRASTRUCTURE
 UG Development

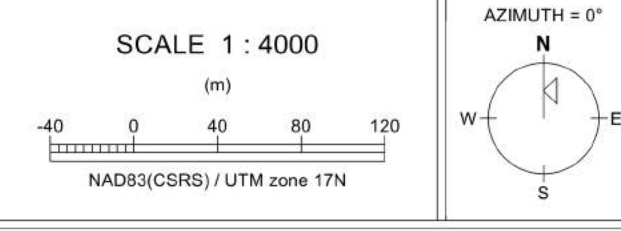
FAULTS
 Jeremie Fault

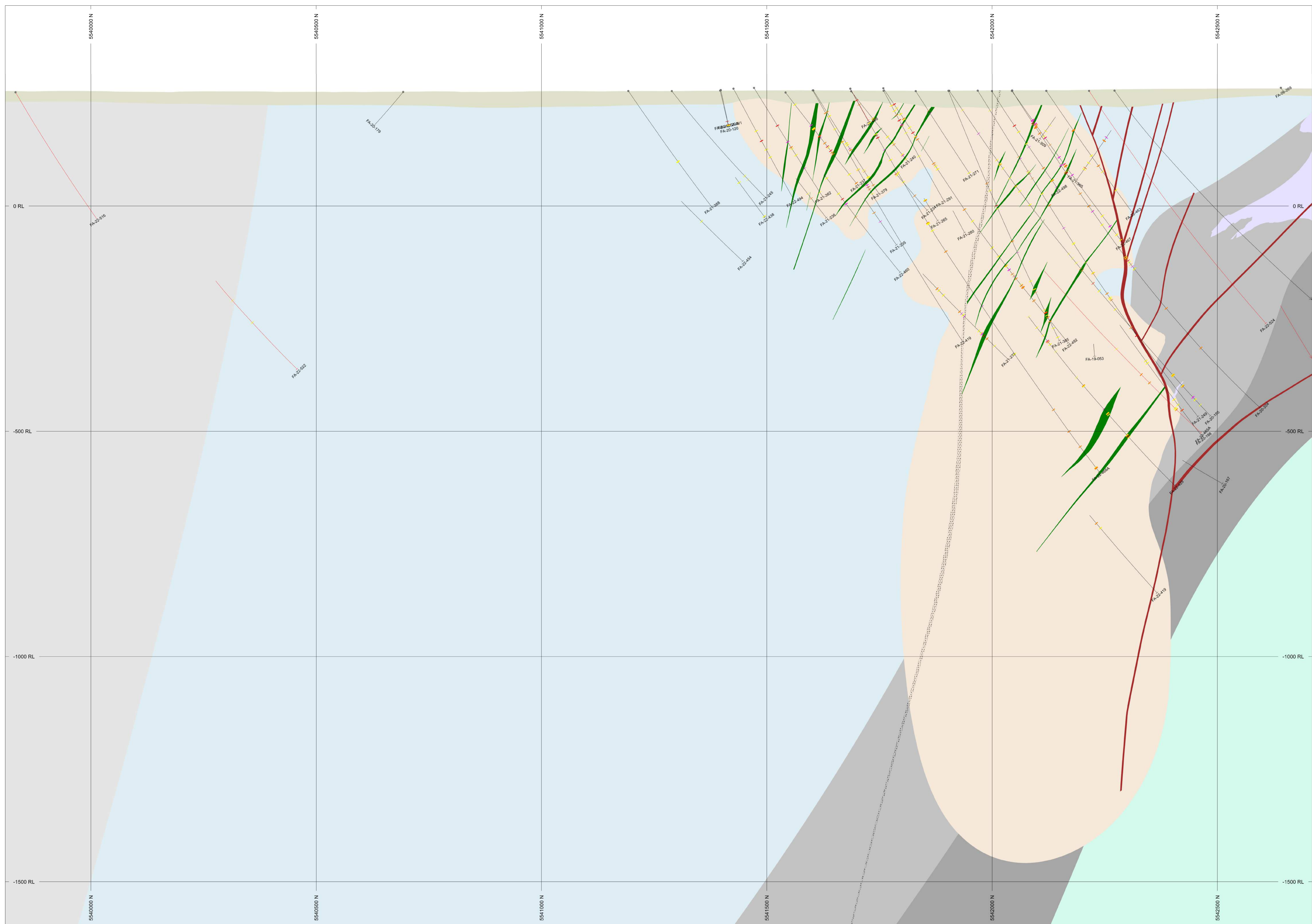
ASSAY GRADES - Au g/t
 0.45 - 1.00
 1.00 - 3.00
 3.00 - 5.00
 5.00 - inf

GEOLOGICAL ZONES
 Overburden
 Main Gabbro
 Jeremie Diorite
 Timiskiming Greywacke
 Greywacke
 Argillite
 Graphitic Argillite
 Greywacke/Volcanics North

ORE ZONES - HIGH GRADE
 Tabasco
 Area-51
 Gabbro
 Ripley

SECTION SPECS:
 REF. PT. E. N 660600 m 5541200 m
 EXTENTS 2900 m 2049 m
 SECTION TOP, BOT 444.9 m -1504 m
 TOLERANCE +/- 37.5 m





HOLE TRACES
 Completed Assays
 Pending Assays

INFRASTRUCTURE
 UG Development

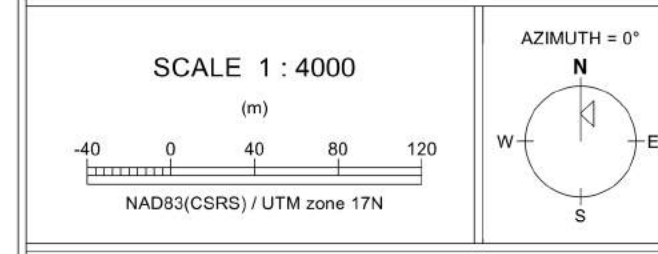
FAULTS
 Jeremie Fault

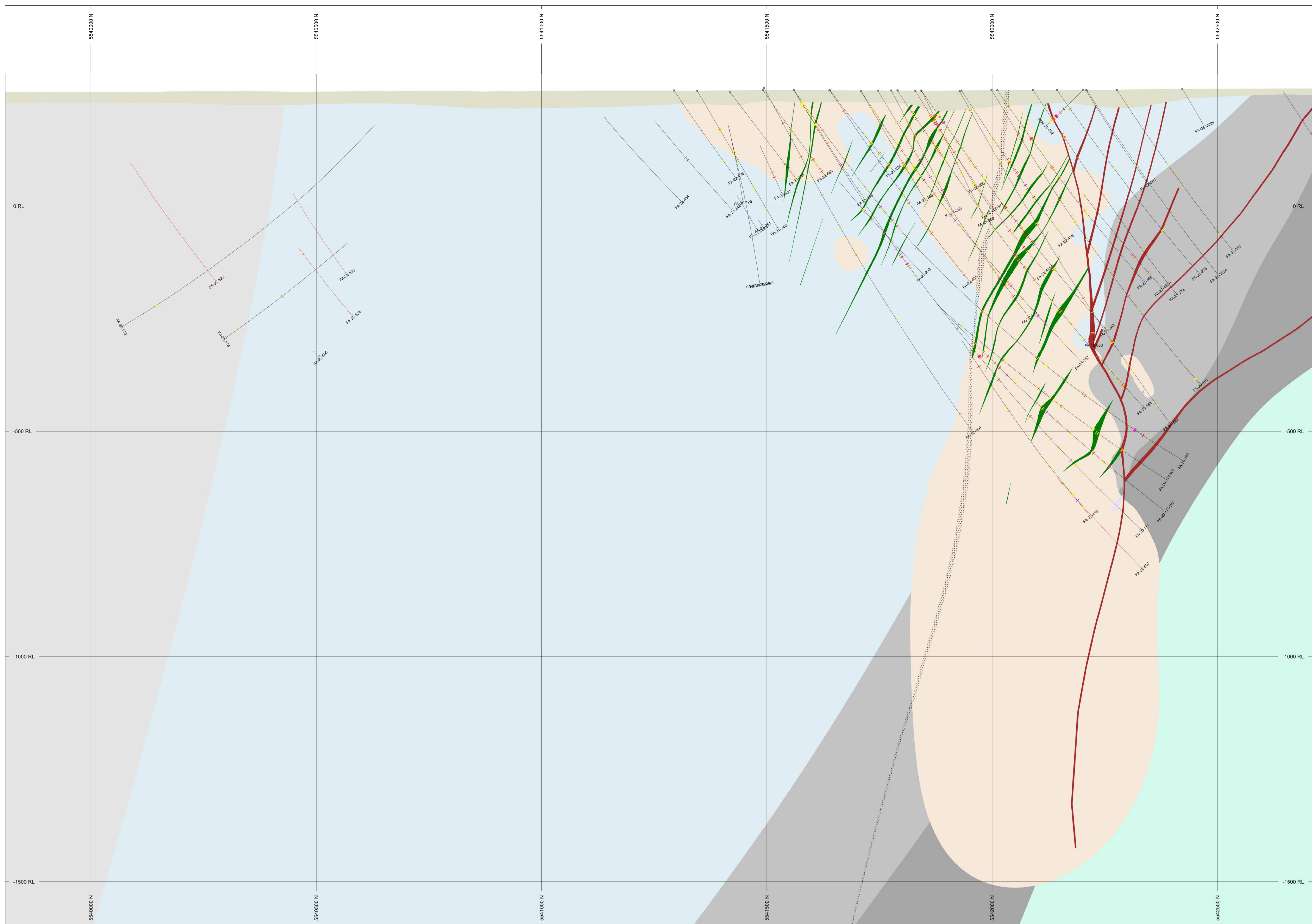
ASSAY GRADES - Au g/t
 0.45 - 1.00
 1.00 - 3.00
 3.00 - 5.00
 5.00 - inf

GEOLOGICAL ZONES
 Overburden
 Main Gabbro
 Jeremie Diorite
 Timiskiming Greywacke
 Greywacke
 Argillite
 Graphitic Argillite
 Greywacke/Volcanics North

ORE ZONES - HIGH GRADE
 Tabasco
 Area-51
 Gabbro
 Ripley

SECTION SPECS:
 REF. PT. E, N 660675 m 5541200 m
 EXTENTS 2900 m 2049 m
 SECTION TOP, BOT 444.9 m -1504 m
 TOLERANCE +/- 37.5 m





HOLE TRACES
 Completed Assays ———
 Pending Assays ———

INFRASTRUCTURE
 UG Development ———

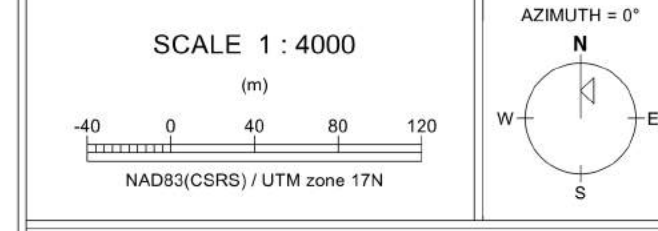
FAULTS
 Jeremie Fault ———

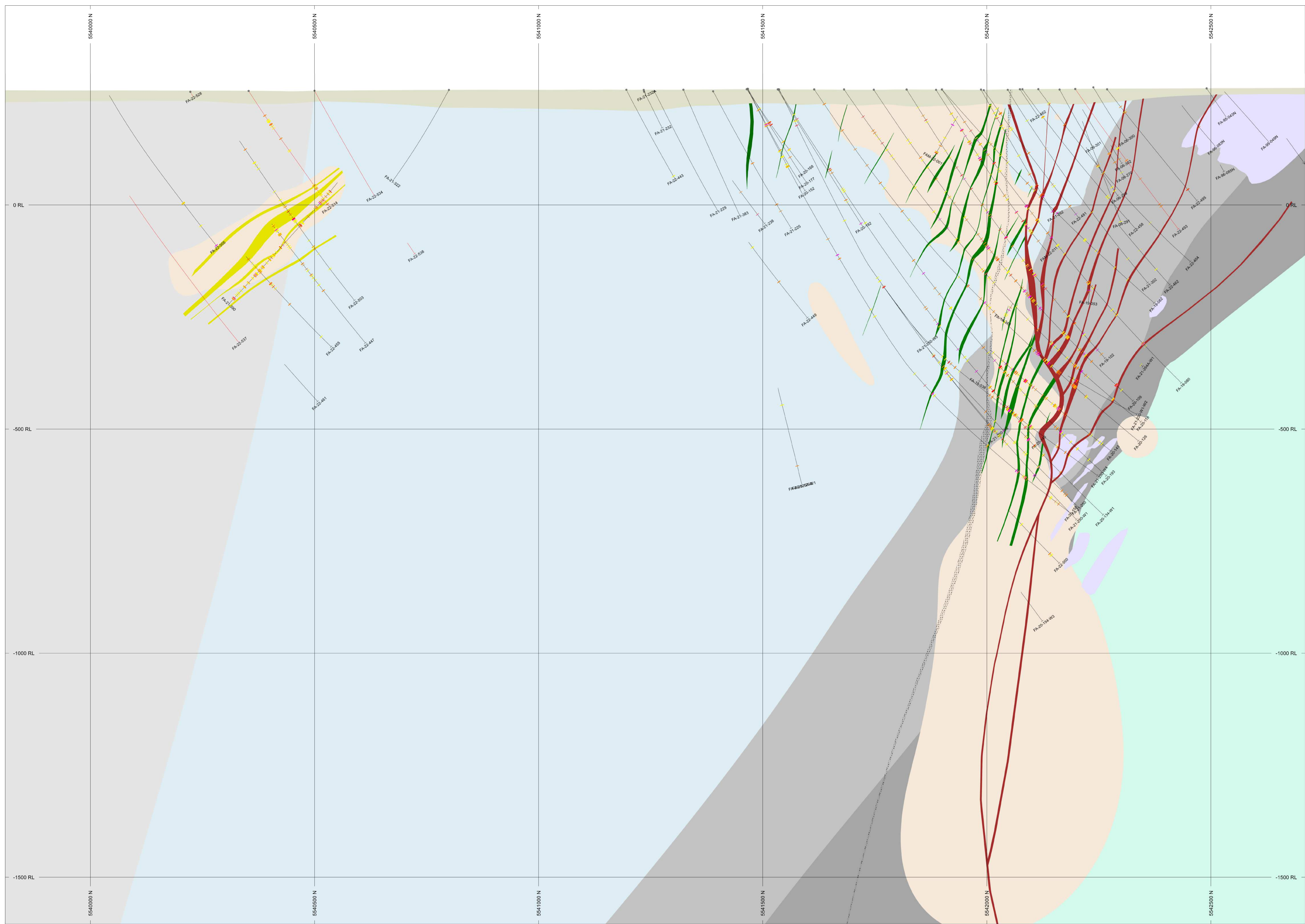
ASSAY GRADES - Au g/t
 0.45 - 1.00 ———
 1.00 - 3.00 ———
 3.00 - 5.00 ———
 5.00 - inf ———

GEOLOGICAL ZONES
 Overburden ———
 Main Gabbro ———
 Jeremie Diorite ———
 Timiskiming Greywacke ———
 Greywacke ———
 Argillite ———
 Graphitic Argillite ———
 Greywacke/Volcanics North ———

ORE ZONES - HIGH GRADE
 Tabasco ———
 Area-51 ———
 Gabbro ———
 Ripley ———

SECTION SPECS:
 REF. PT. E. N 669750 m 5541200 m
 EXTENTS 2900 m 2049 m
 SECTION TOP, BOT 444.9 m -1504 m
 TOLERANCE +/- 37.5 m





HOLE TRACES
 Completed Assays
 Pending Assays

INFRASTRUCTURE
 UG Development

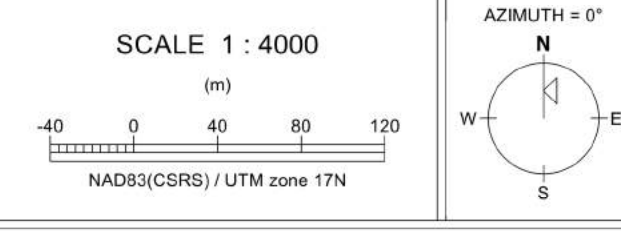
FAULTS
 Jeremie Fault

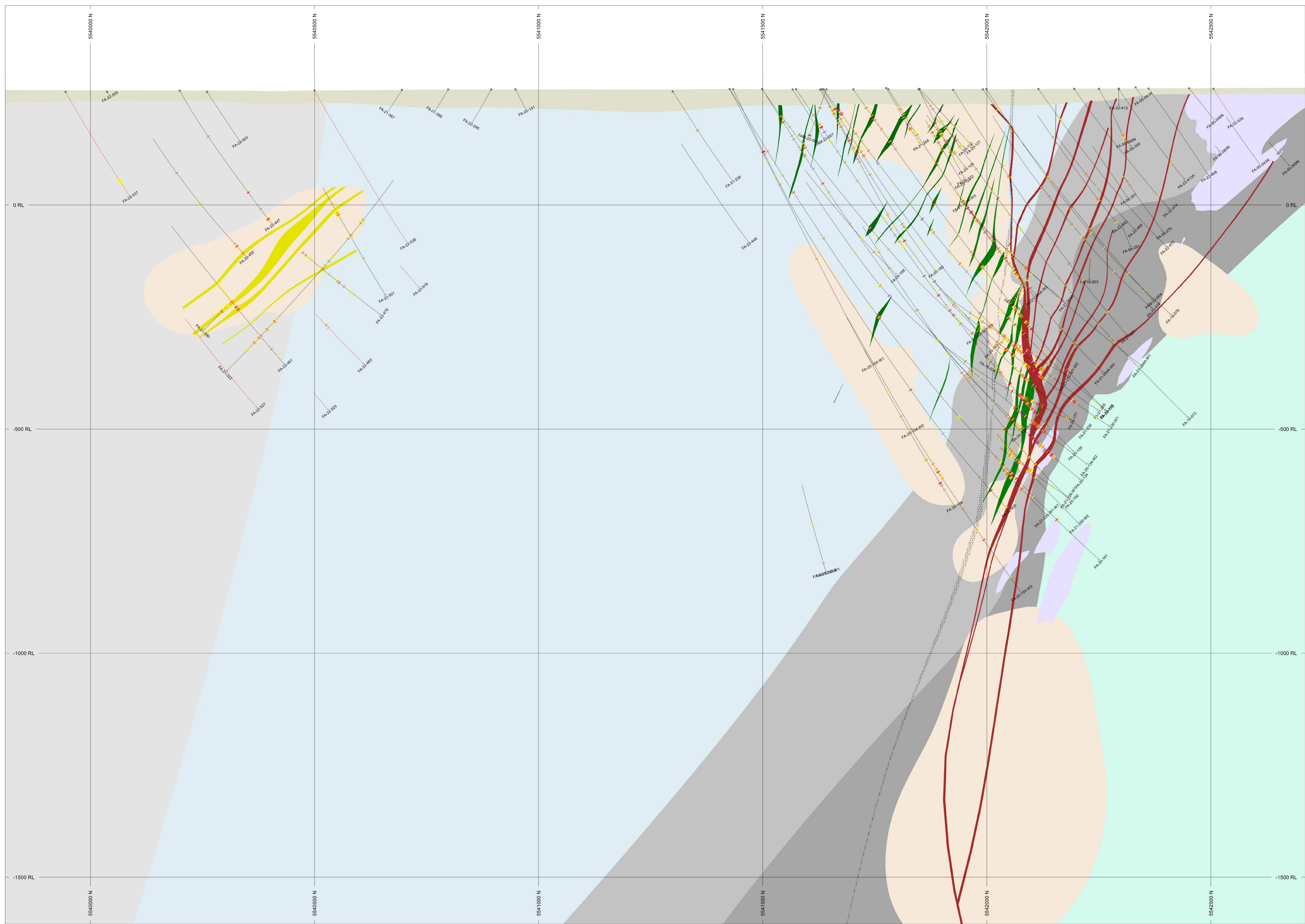
ASSAY GRADES - Au g/t
 0.45 - 1.00
 1.00 - 3.00
 3.00 - 5.00
 5.00 - inf

GEOLOGICAL ZONES
 Overburden
 Main Gabbro
 Jeremie Diorite
 Timiskiming Greywacke
 Greywacke
 Argillite
 Graphitic Argillite
 Greywacke/Volcanics North

ORE ZONES - HIGH GRADE
 Tabasco
 Area-51
 Gabbro
 Ripley

SECTION SPECS:
 REF. PT. E. N. 669900 m 5541200 m
 EXTENTS 2900 m 2049 m
 SECTION TOP, BOT 444.9 m -1504 m
 TOLERANCE +/- 37.5 m





HOLE TRACES
 Completed Assays ———
 Pending Assays ———

INFRASTRUCTURE
 UG Development ———

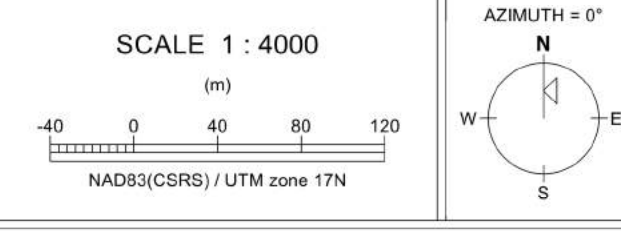
FAULTS
 Jeremie Fault ———

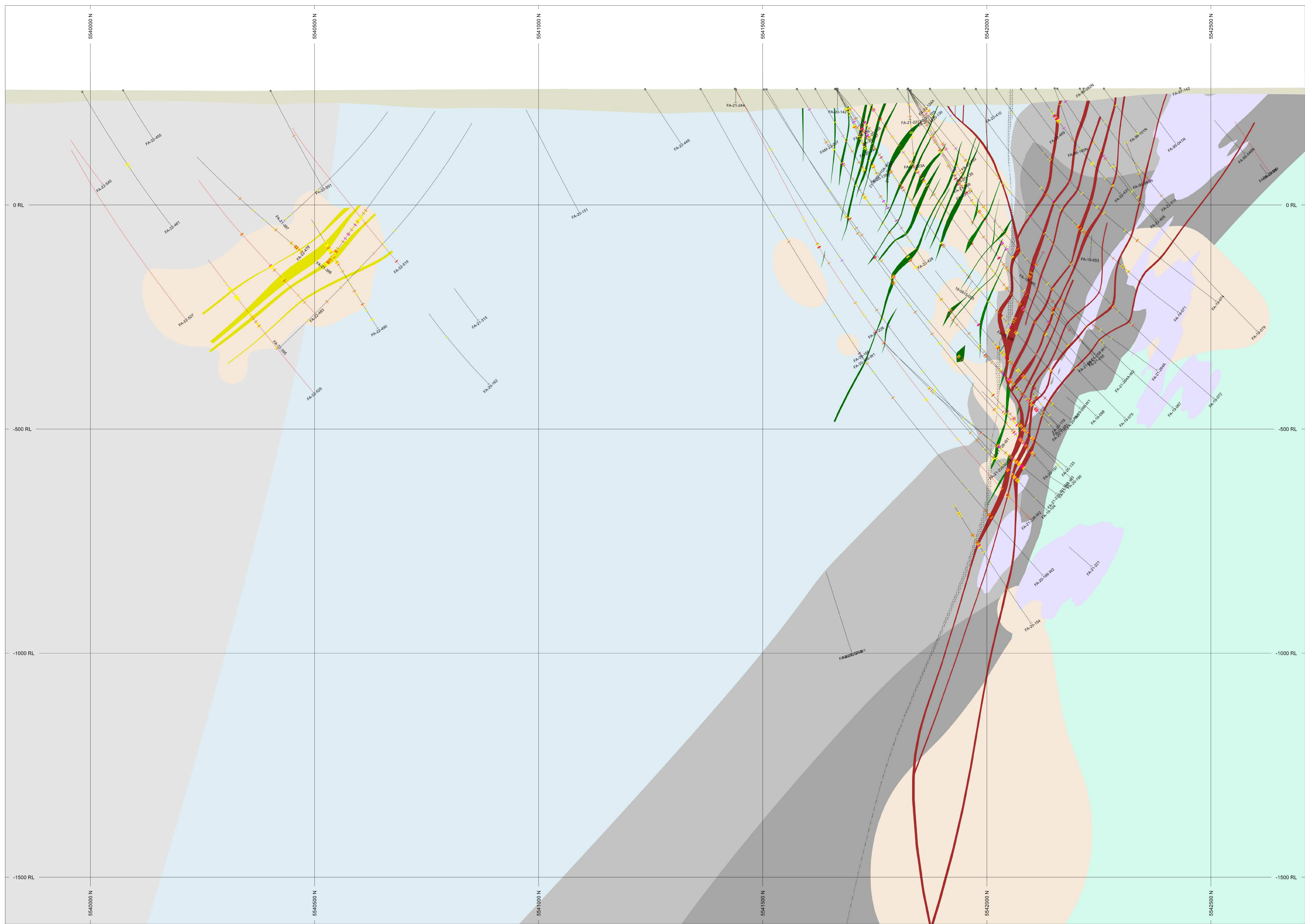
ASSAY GRADES - Au g/t
 0.45 - 1.00 ———
 1.00 - 3.00 ———
 3.00 - 5.00 ———
 5.00 - inf ———

GEOLOGICAL ZONES
 Overburden ———
 Main Gabbro ———
 Jeremie Diorite ———
 Timiskiming Greywacke ———
 Greywacke ———
 Argillite ———
 Graphitic Argillite ———
 Greywacke/Volcanics North ———

ORE ZONES - HIGH GRADE
 Tabasco ———
 Area-51 ———
 Gabbro ———
 Ripley ———

SECTION SPECS:
 REF. PT. E. N. 660975 m 5541200 m
 EXTENTS 2900 m 2049 m
 SECTION TOP, BOT 444.9 m -1504 m
 TOLERANCE +/- 37.5 m





HOLE TRACES
 Completed Assays
 Pending Assays

INFRASTRUCTURE
 UG Development

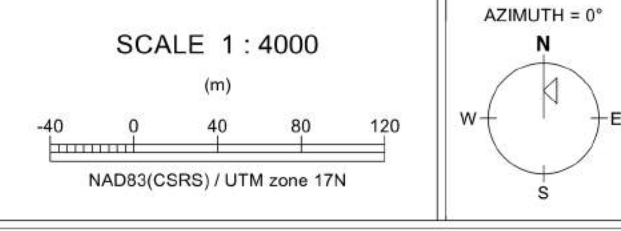
FAULTS
 Jeremie Fault

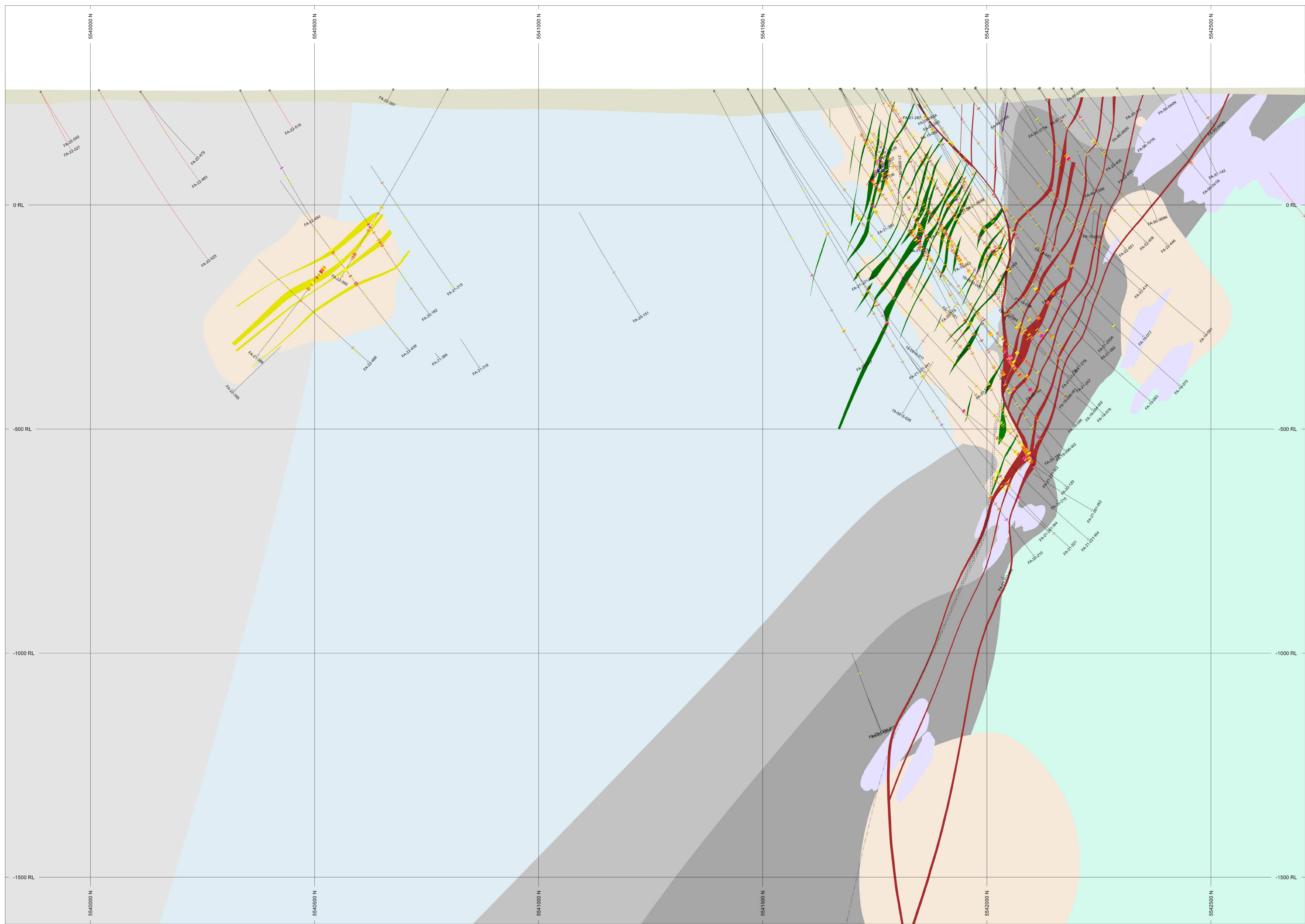
ASSAY GRADES - Au g/t
 0.45 - 1.00
 1.00 - 3.00
 3.00 - 5.00
 5.00 - inf

GEOLOGICAL ZONES
 Overburden
 Main Gabbro
 Jeremie Diorite
 Timiskiming Greywacke
 Greywacke
 Argillite
 Graphitic Argillite
 Greywacke/Volcanics North

ORE ZONES - HIGH GRADE
 Tabasco
 Area-51
 Gabbro
 Ripley

SECTION SPECS:
 REF. PT. E. N. 670050 m 5541200 m
 EXTENTS 2960 m 2049 m
 SECTION TOP, BOT 444.9 m -1504 m
 TOLERANCE +/- 37.5 m





HOLE TRACES
 Completed Assays ———
 Pending Assays ———

INFRASTRUCTURE
 UG Development ———

FAULTS
 Jeremie Fault ———

ASSAY GRADES - Au g/t
 0.45 - 1.00 ———
 1.00 - 3.00 ———
 3.00 - 5.00 ———
 5.00 - inf ———

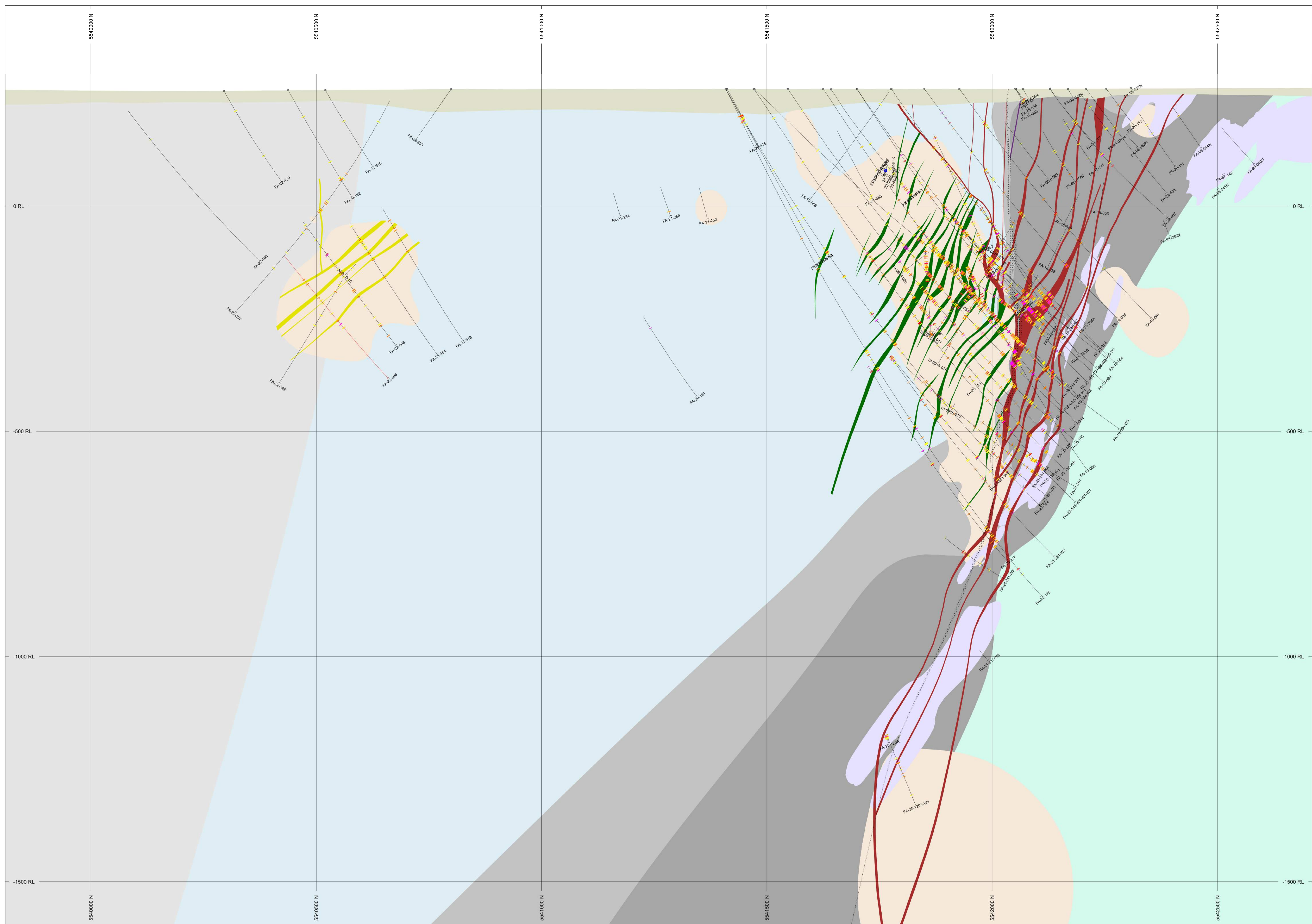
GEOLOGICAL ZONES
 Overburden ———
 Main Gabbro ———
 Jeremie Diorite ———
 Timiskiming Greywacke ———
 Greywacke ———
 Argillite ———
 Graphitic Argillite ———
 Greywacke/Volcanics North ———

ORE ZONES - HIGH GRADE
 Tabasco ———
 Area-51 ———
 Gabbro ———
 Ripley ———

SECTION SPECS:
 REF. PT. E, N 670125 m 5541200 m
 EXTENTS 2900 m 2049 m
 SECTION TOP, BOT 444.9 m -1504 m
 TOLERANCE +/- 37.5 m

SCALE 1 : 4000
 (m)
 40 0 40 80 120
 NAD83(CRS) / UTM zone 17N

AZIMUTH = 0°
 N
 W E
 S



HOLE TRACES
 Completed Assays
 Pending Assays

INFRASTRUCTURE
 UG Development

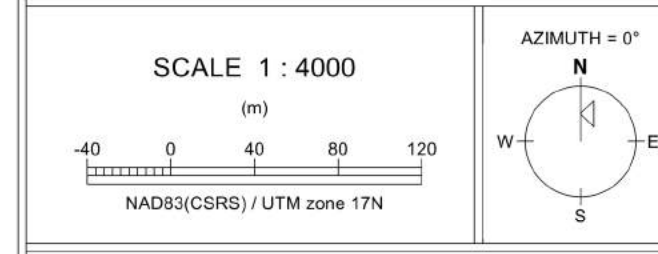
FAULTS
 Jeremie Fault

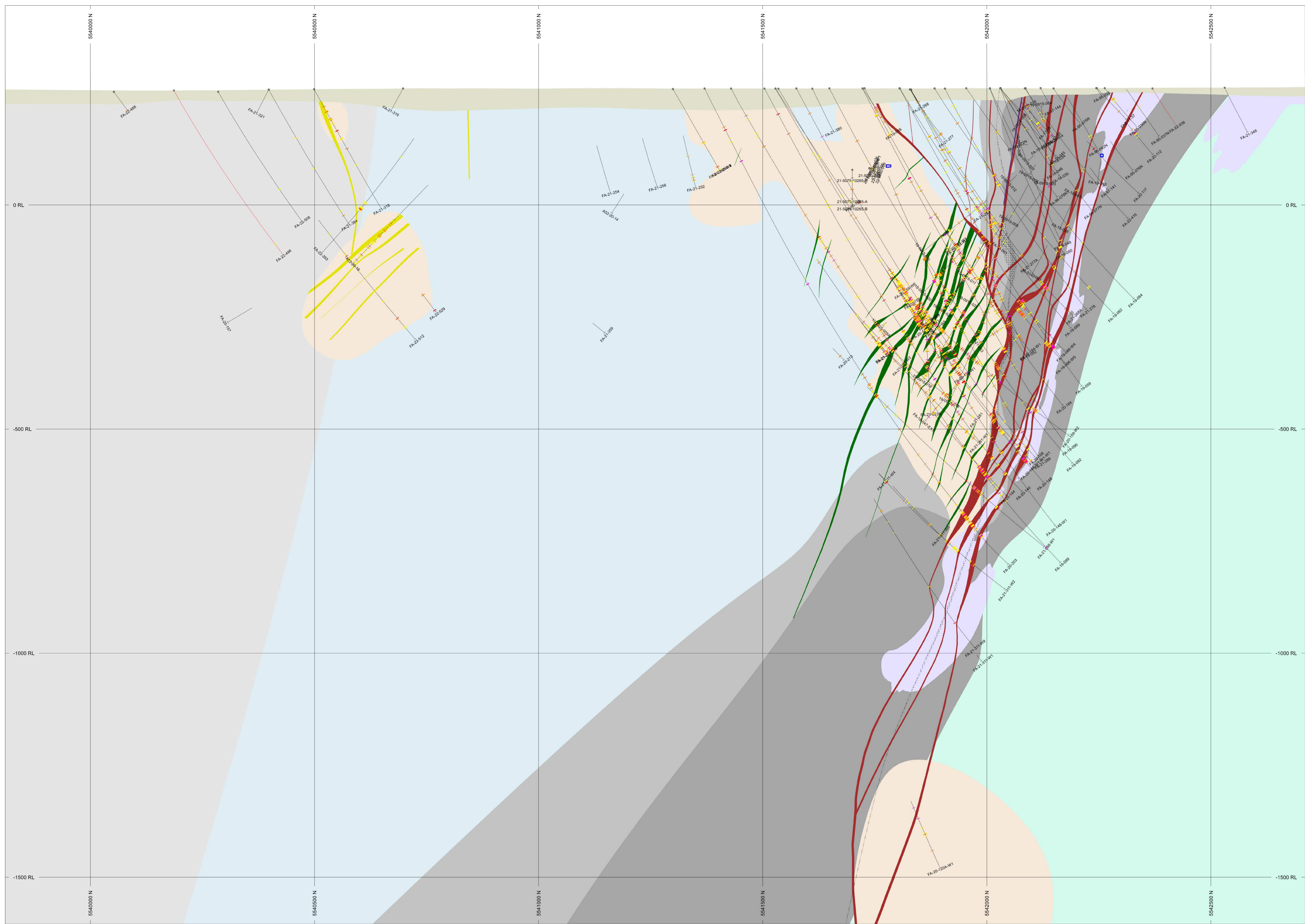
ASSAY GRADES - Au g/t
 0.45 - 1.00
 1.00 - 3.00
 3.00 - 5.00
 5.00 - inf

GEOLOGICAL ZONES
 Overburden
 Main Gabbro
 Jeremie Diorite
 Timiskiming Greywacke
 Greywacke
 Argillite
 Graphitic Argillite
 Greywacke/Volcanics North

ORE ZONES - HIGH GRADE
 Tabasco
 Area-51
 Gabbro
 Ripley

SECTION SPECS:
 REF. PT. E. N 670200 m 5541200 m
 EXTENTS 2900 m 2049 m
 SECTION TOP, BOT 444.9 m -1504 m
 TOLERANCE +/- 37.5 m





HOLE TRACES
 Completed Assays ———
 Pending Assays ———

INFRASTRUCTURE
 UG Development ———

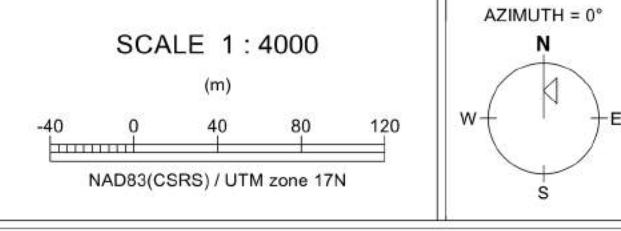
FAULTS
 Jeremie Fault ———

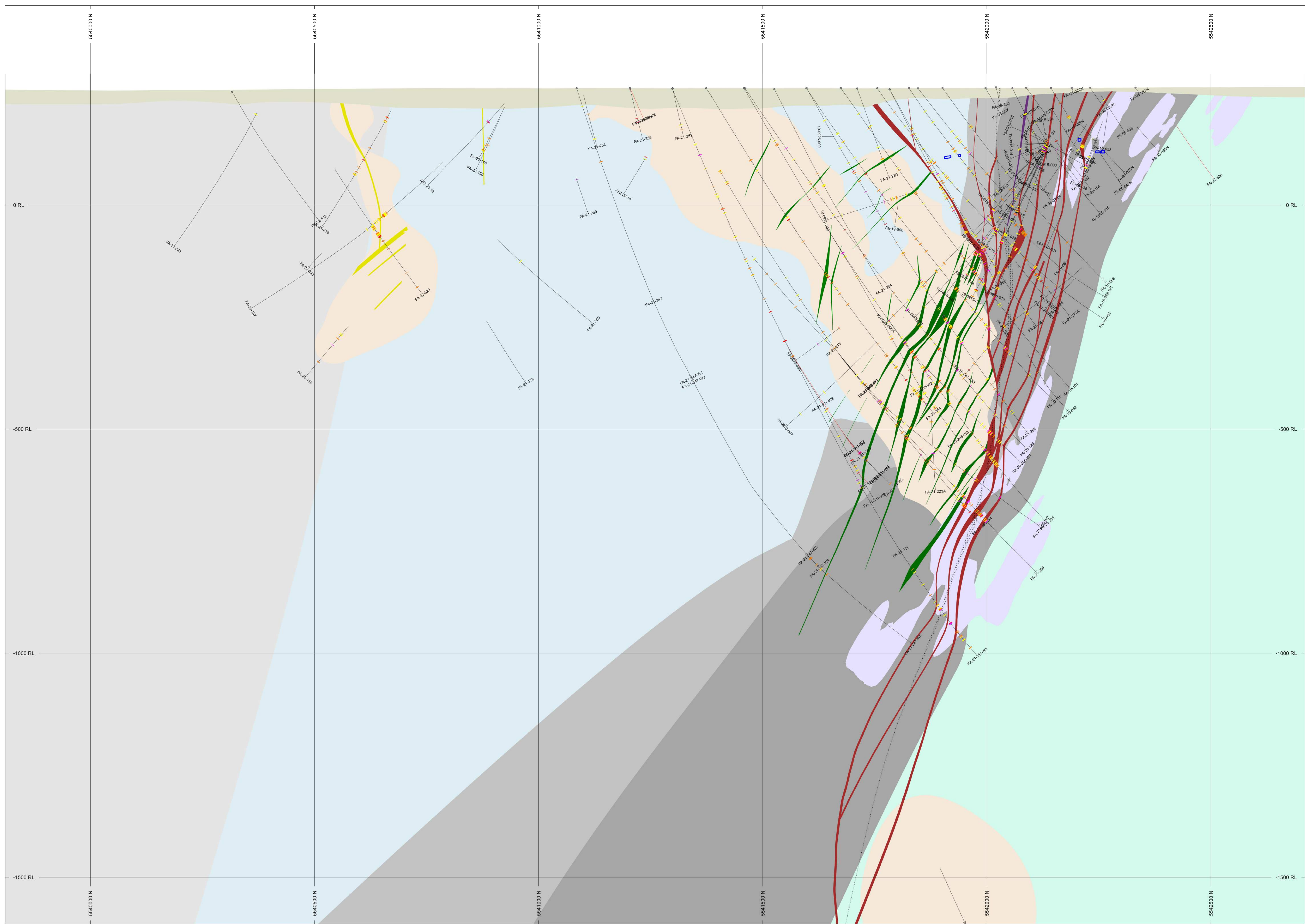
ASSAY GRADES - Au g/t
 0.45 - 1.00 ———
 1.00 - 3.00 ———
 3.00 - 5.00 ———
 5.00 - inf ———

GEOLOGICAL ZONES
 Overburden ———
 Main Gabbro ———
 Jeremie Diorite ———
 Timiskiming Greywacke ———
 Greywacke ———
 Argillite ———
 Graphitic Argillite ———
 Greywacke/Volcanics North ———

ORE ZONES - HIGH GRADE
 Tabasco ———
 Area-51 ———
 Gabbro ———
 Ripley ———

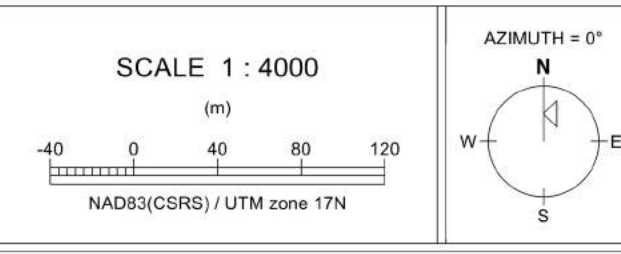
SECTION SPECS:
 REF. PT. E. N. 670275 m 5541200 m
 EXTENTS 2900 m 2049 m
 SECTION TOP, BOT 444.9 m -1504 m
 TOLERANCE +/- 37.5 m

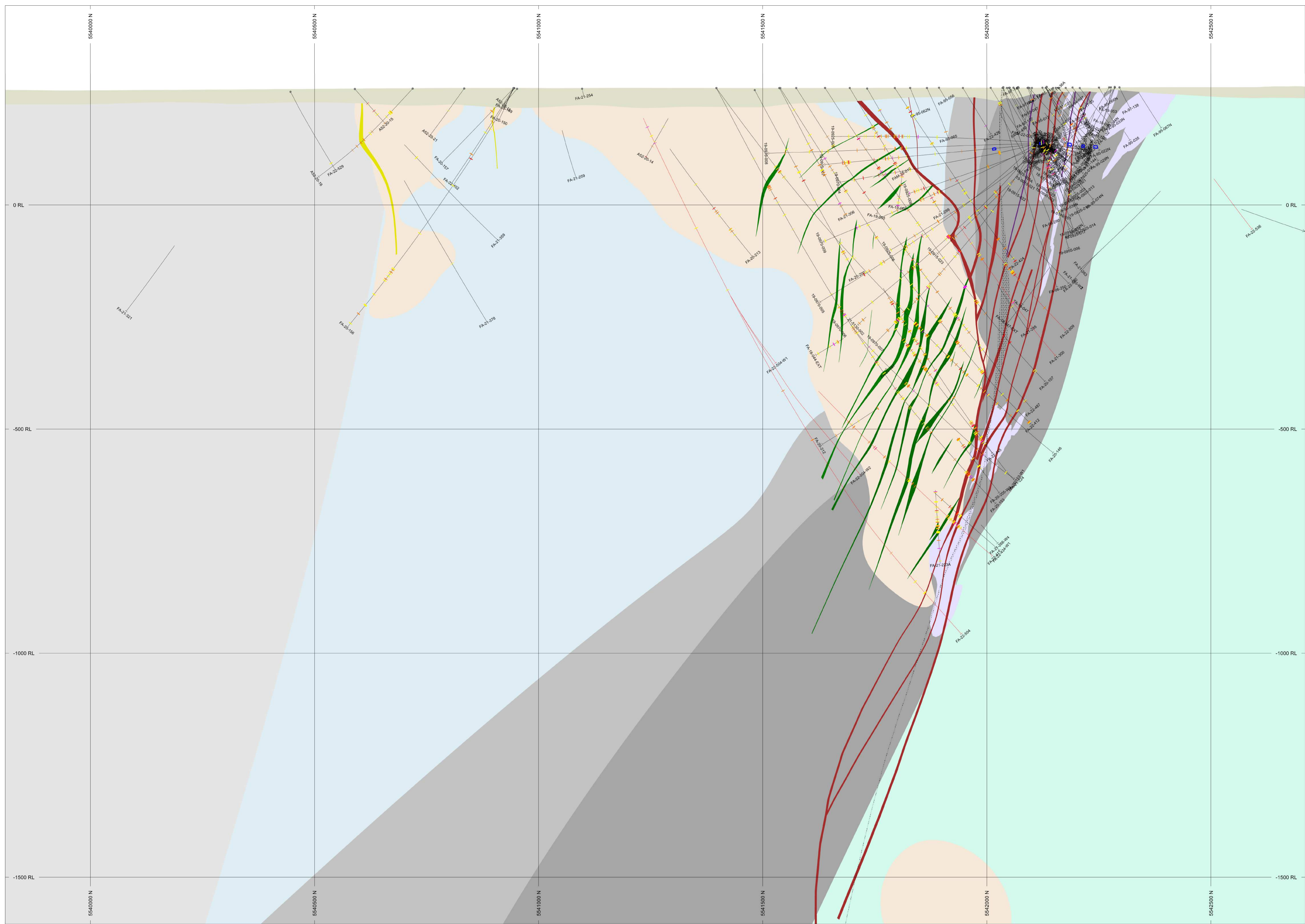




- HOLE TRACES**
- Completed Assays —
- Pending Assays —
- INFRASTRUCTURE**
- UG Development □
- FAULTS**
- Jeremie Fault —
- ASSAY GRADES - Au g/t**
- 0.45 - 1.00 ■
- 1.00 - 3.00 ■
- 3.00 - 5.00 ■
- 5.00 - inf ■
- GEOLOGICAL ZONES**
- Overburden ■
- Main Gabbro ■
- Jeremie Diorite ■
- Timiskiming Greywacke ■
- Greywacke ■
- Argillite ■
- Graphitic Argillite ■
- Greywacke/Volcanics North ■
- ORE ZONES - HIGH GRADE**
- Tabasco ■
- Area-51 ■
- Gabbro ■
- Ripley ■

SECTION SPECS:
 REF. PT. E, N 670350 m 5541200 m
 EXTENTS 2900 m 2049 m
 SECTION TOP, BOT 444.9 m -1504 m
 TOLERANCE +/- 37.5 m



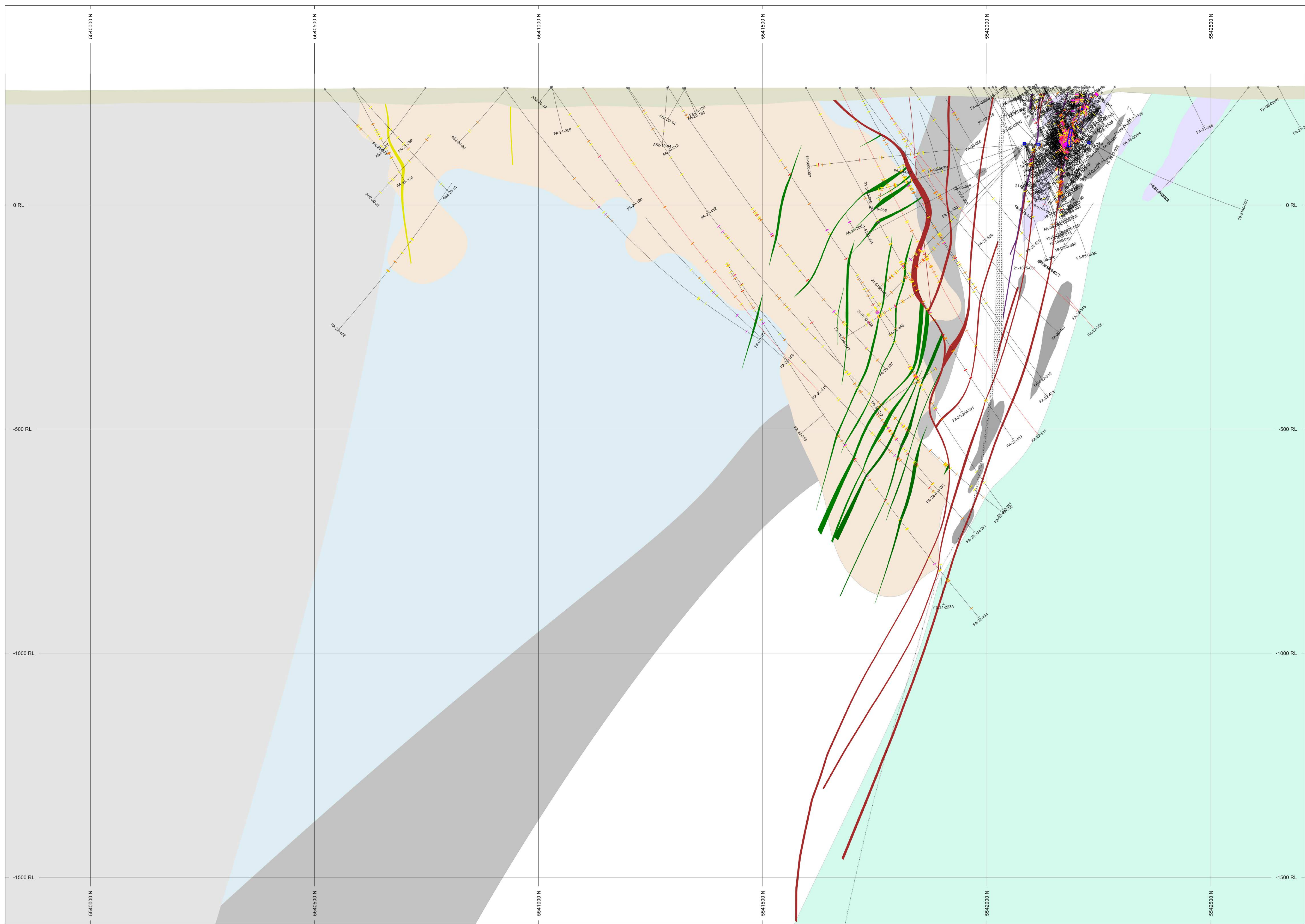


- HOLE TRACES**
- Completed Assays —
- Pending Assays —
- INFRASTRUCTURE**
- UG Development
- FAULTS**
- Jeremie Fault
- ASSAY GRADES - Au g/t**
- 0.45 - 1.00
- 1.00 - 3.00
- 3.00 - 5.00
- 5.00 - inf
- GEOLOGICAL ZONES**
- Overburden
- Main Gabbro
- Jeremie Diorite
- Timiskiming Greywacke
- Greywacke
- Argillite
- Graphitic Argillite
- Greywacke/Volcanics North
- ORE ZONES - HIGH GRADE**
- Tabasco
- Area-51
- Gabbro
- Ripley

SECTION SPECS:
 REF. PT. E. N 670425 m 5541200 m
 EXTENTS 2900 m 2049 m
 SECTION TOP, BOT 444.9 m -1504 m
 TOLERANCE +/- 37.5 m

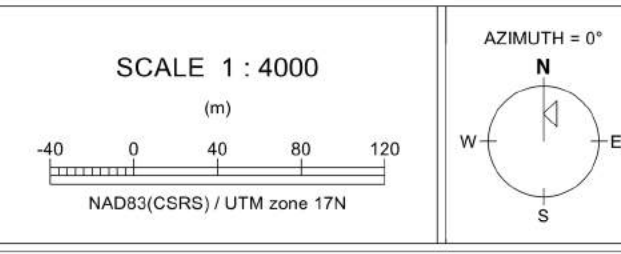
SCALE 1 : 4000
 (m)
 40 0 40 80 120
 NAD83(CRS) / UTM zone 17N

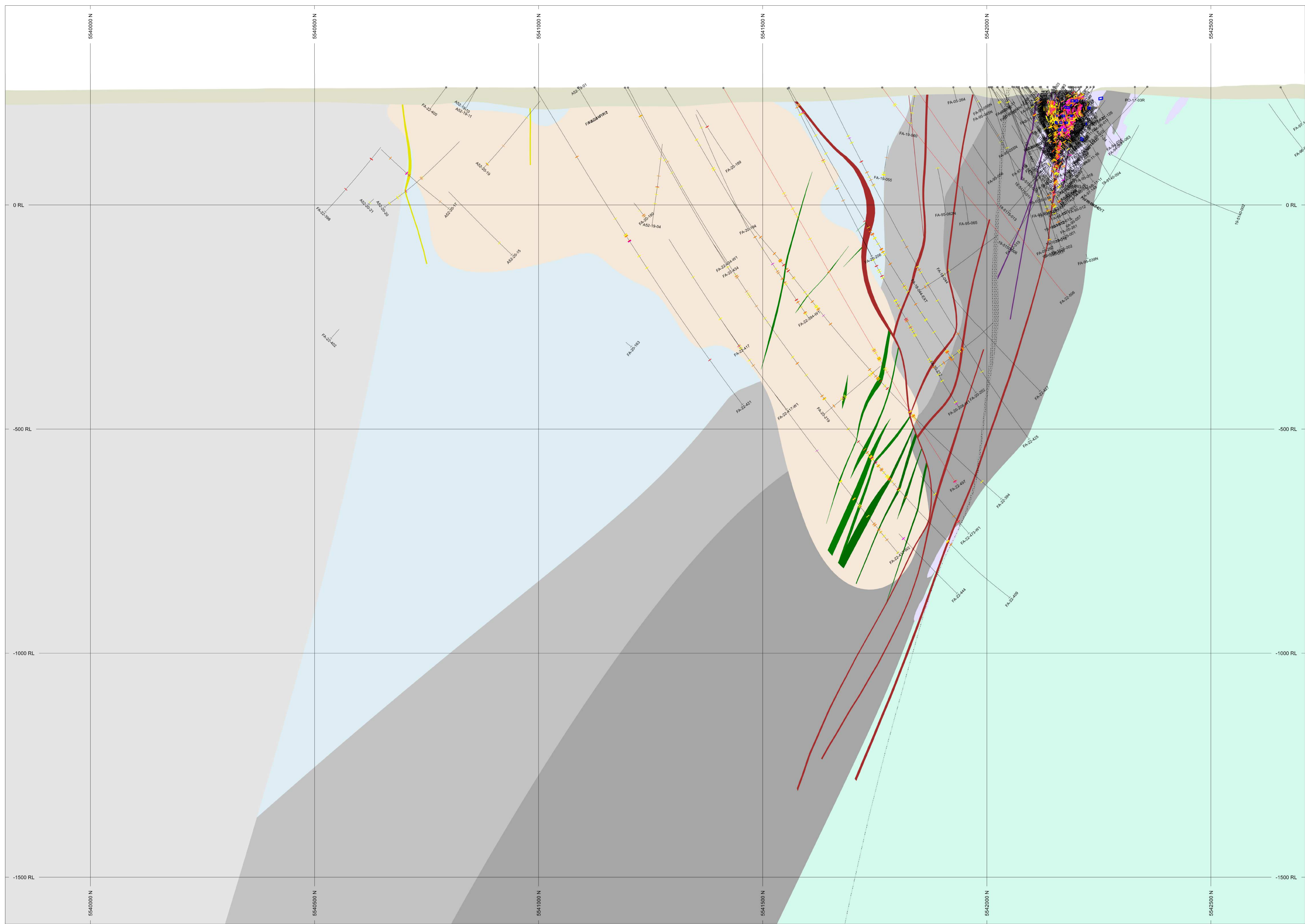
AZIMUTH = 0°
 N
 W E
 S



- HOLE TRACES**
- Completed Assays —
- Pending Assays —
- INFRASTRUCTURE**
- UG Development
- FAULTS**
- Jeremie Fault
- ASSAY GRADES - Au g/t**
- 0.45 - 1.00
- 1.00 - 3.00
- 3.00 - 5.00
- 5.00 - inf
- GEOLOGICAL ZONES**
- Overburden
- Main Gabbro
- Jeremie Diorite
- Timiskiming Greywacke
- Greywacke
- Argillite
- Graphitic Argillite
- Greywacke/Volcanics North
- ORE ZONES - HIGH GRADE**
- Tabasco
- Area-51
- Gabbro
- Ripley

SECTION SPECS:
 REF. PT. E, N 670500 m 5541200 m
 EXTENTS 2900 m 2049 m
 SECTION TOP, BOT 444.9 m -1504 m
 TOLERANCE +/- 37.5 m

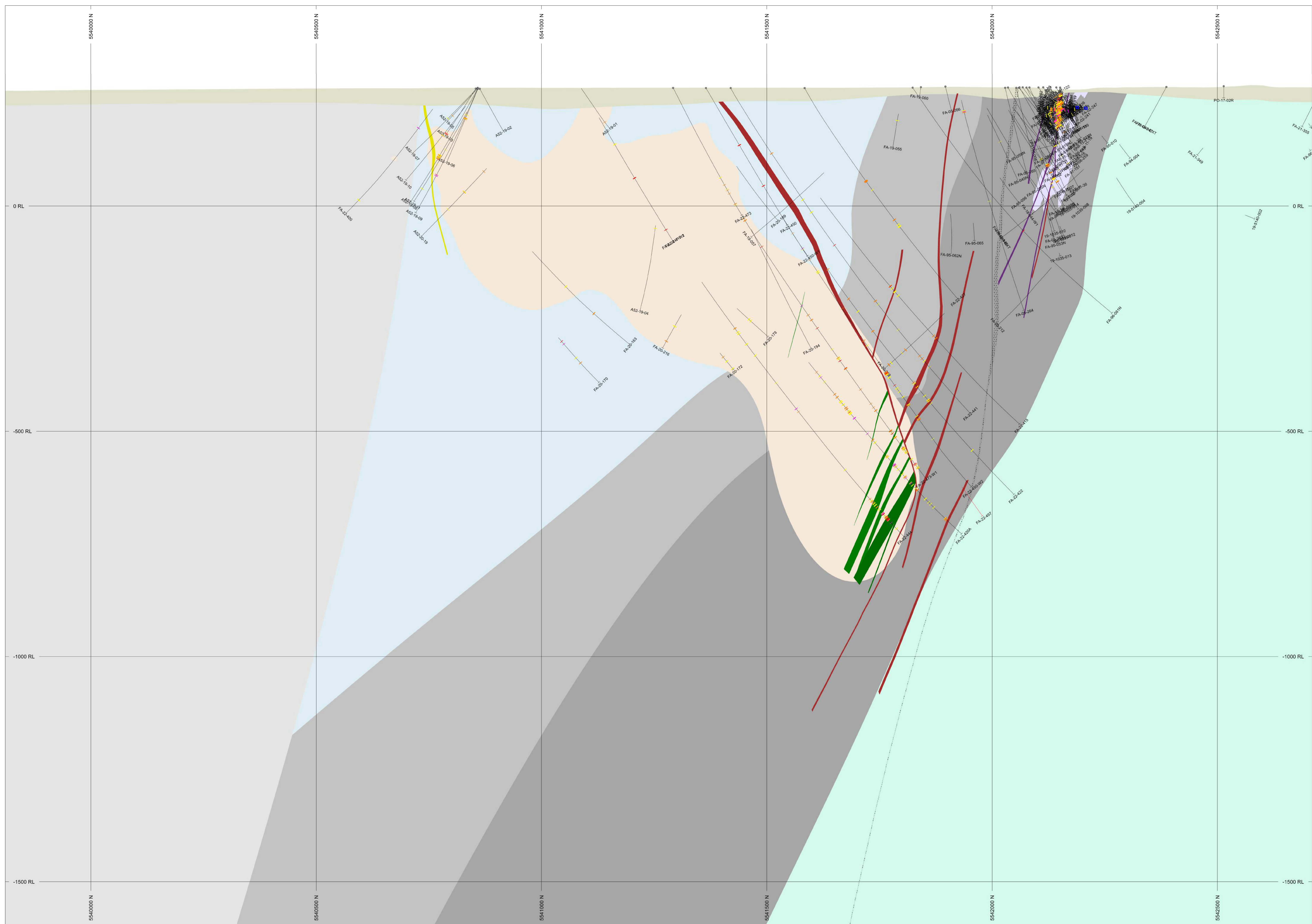




- HOLE TRACES**
- Completed Assays —
- Pending Assays —
- INFRASTRUCTURE**
- UG Development
- FAULTS**
- Jeremie Fault
- ASSAY GRADES - Au g/t**
- 0.45 - 1.00
- 1.00 - 3.00
- 3.00 - 5.00
- 5.00 - inf
- GEOLOGICAL ZONES**
- Overburden
- Main Gabbro
- Jeremie Diorite
- Timiskiming Greywacke
- Greywacke
- Argillite
- Graphitic Argillite
- Greywacke/Volcanics North
- ORE ZONES - HIGH GRADE**
- Tabasco
- Area-51
- Gabbro
- Ripley

SECTION SPECS:
 REF. PT. E. N 670575 m 5541200 m
 EXTENTS 2900 m 2049 m
 SECTION TOP, BOT 444.9 m -1504 m
 TOLERANCE +/- 37.5 m





HOLE TRACES
 Completed Assays
 Pending Assays

INFRASTRUCTURE
 UG Development

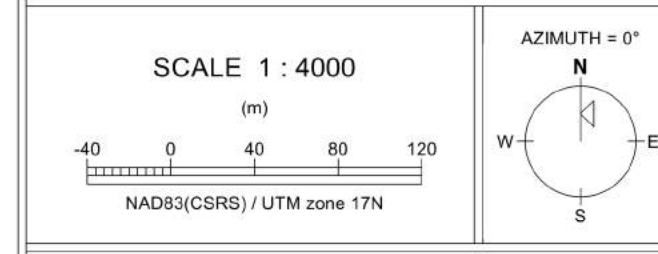
FAULTS
 Jeremie Fault

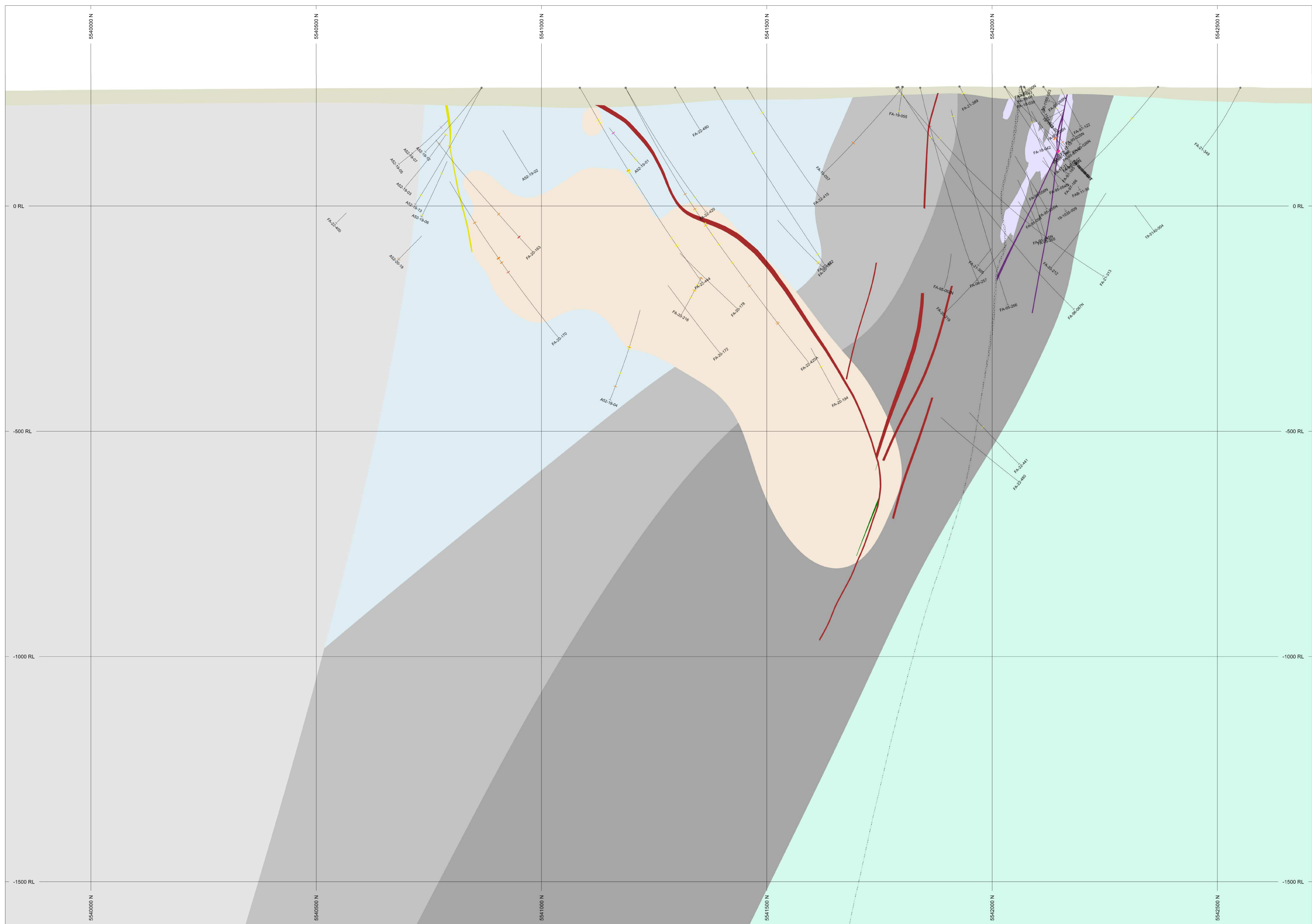
ASSAY GRADES - Au g/t
 0.45 - 1.00
 1.00 - 3.00
 3.00 - 5.00
 5.00 - inf

GEOLOGICAL ZONES
 Overburden
 Main Gabbro
 Jeremie Diorite
 Timiskiming Greywacke
 Greywacke
 Argillite
 Graphitic Argillite
 Greywacke/Volcanics North

ORE ZONES - HIGH GRADE
 Tabasco
 Area-51
 Gabbro
 Ripley

SECTION SPECS:
 REF. PT. E, N 670650 m 5541200 m
 EXTENTS 2960 m 2049 m
 SECTION TOP, BOT 444.9 m -1504 m
 TOLERANCE +/- 37.5 m





HOLE TRACES
 Completed Assays
 Pending Assays

INFRASTRUCTURE
 UG Development

FAULTS
 Jeremie Fault

ASSAY GRADES - Au g/t
 0.45 - 1.00
 1.00 - 3.00
 3.00 - 5.00
 5.00 - inf

GEOLOGICAL ZONES
 Overburden
 Main Gabbro
 Jeremie Diorite
 Timiskiming Greywacke
 Greywacke
 Argillite
 Graphitic Argillite
 Greywacke/Volcanics North

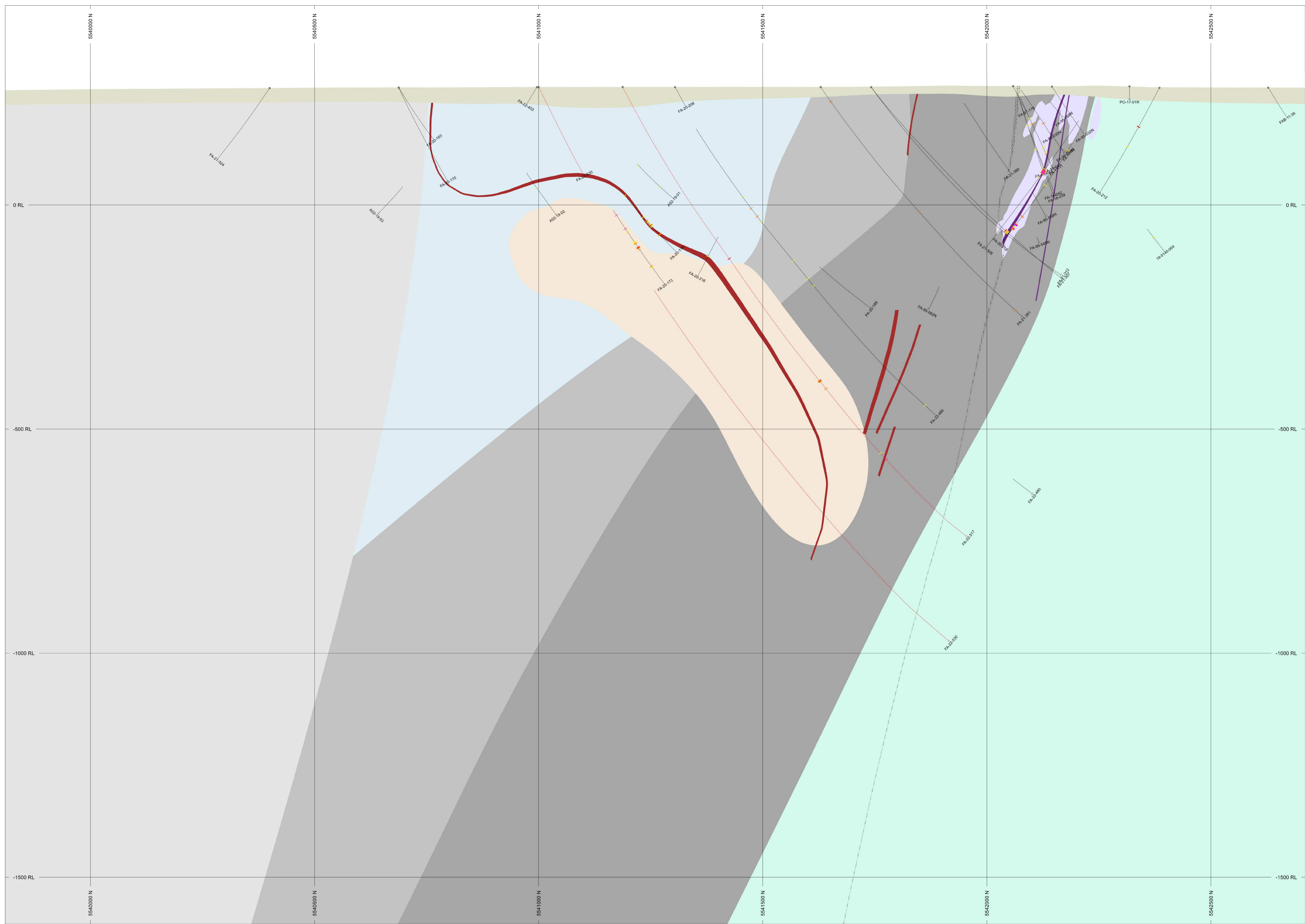
ORE ZONES - HIGH GRADE
 Tabasco
 Area-51
 Gabbro
 Ripley

SECTION SPECS:
 REF. PT. E, N 670725 m 5541200 m
 EXTENTS 2900 m 2049 m
 SECTION TOP, BOT 444.9 m -1504 m
 TOLERANCE +/- 37.5 m

SCALE 1 : 4000
 (m)
 40 0 40 80 120
 NAD83(CRS) / UTM zone 17N

AZIMUTH = 0°
 N
 E
 S
 W

W WALLBRIDGE
 670725E SECTION



HOLE TRACES

- Completed Assays
- Pending Assays

INFRASTRUCTURE

- UG Development

FAULTS

- Jeremie Fault

ASSAY GRADES - Au g/t

- 0.45 - 1.00
- 1.00 - 3.00
- 3.00 - 5.00
- 5.00 - inf

GEOLOGICAL ZONES

- Overburden
- Main Gabbro
- Jeremie Diorite
- Timiskiming Greywacke
- Greywacke
- Argillite
- Graphitic Argillite
- Greywacke/Volcanics North

ORE ZONES - HIGH GRADE

- Tabasco
- Area-51
- Gabbro
- Ripley

SECTION SPECS:

REF. PT. E. N	670800 m	5541200 m
EXTENTS	2900 m	2049 m
SECTION TOP, BOT	444.9 m	-1504 m
TOLERANCE +/-		37.5 m

SCALE 1 : 4000

(m)

40 0 40 80 120

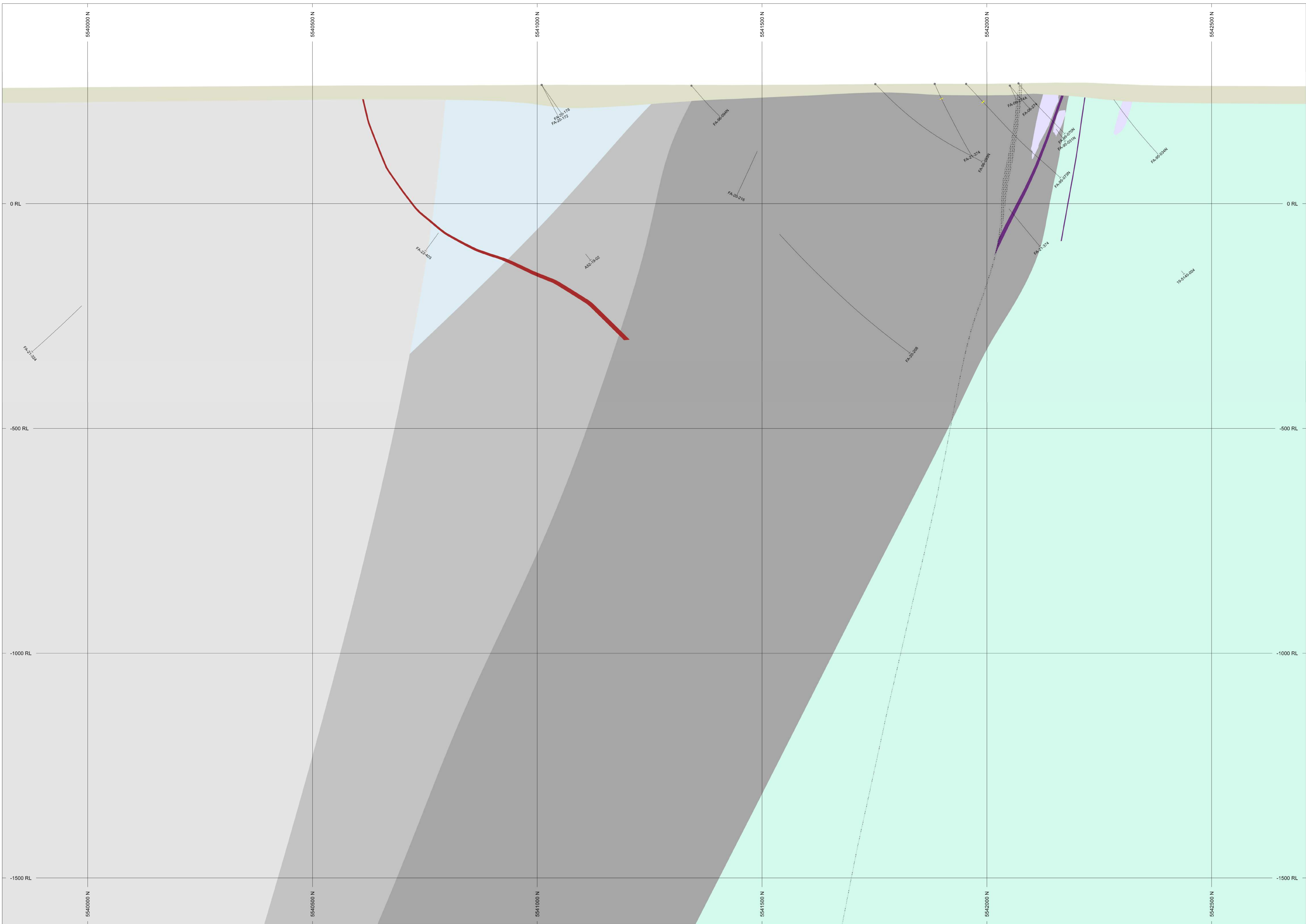
NAD83(CRS) / UTM zone 17N

AZIMUTH = 0°

N
E
S
W

W WALLBRIDGE

670800E SECTION



HOLE TRACES
 Completed Assays
 Pending Assays

INFRASTRUCTURE
 UG Development

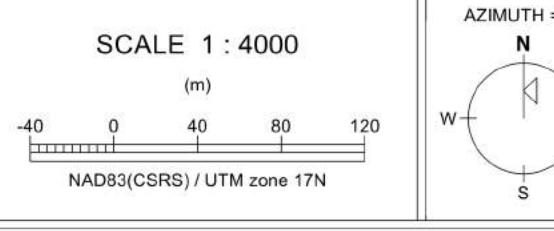
FAULTS
 Jeremie Fault

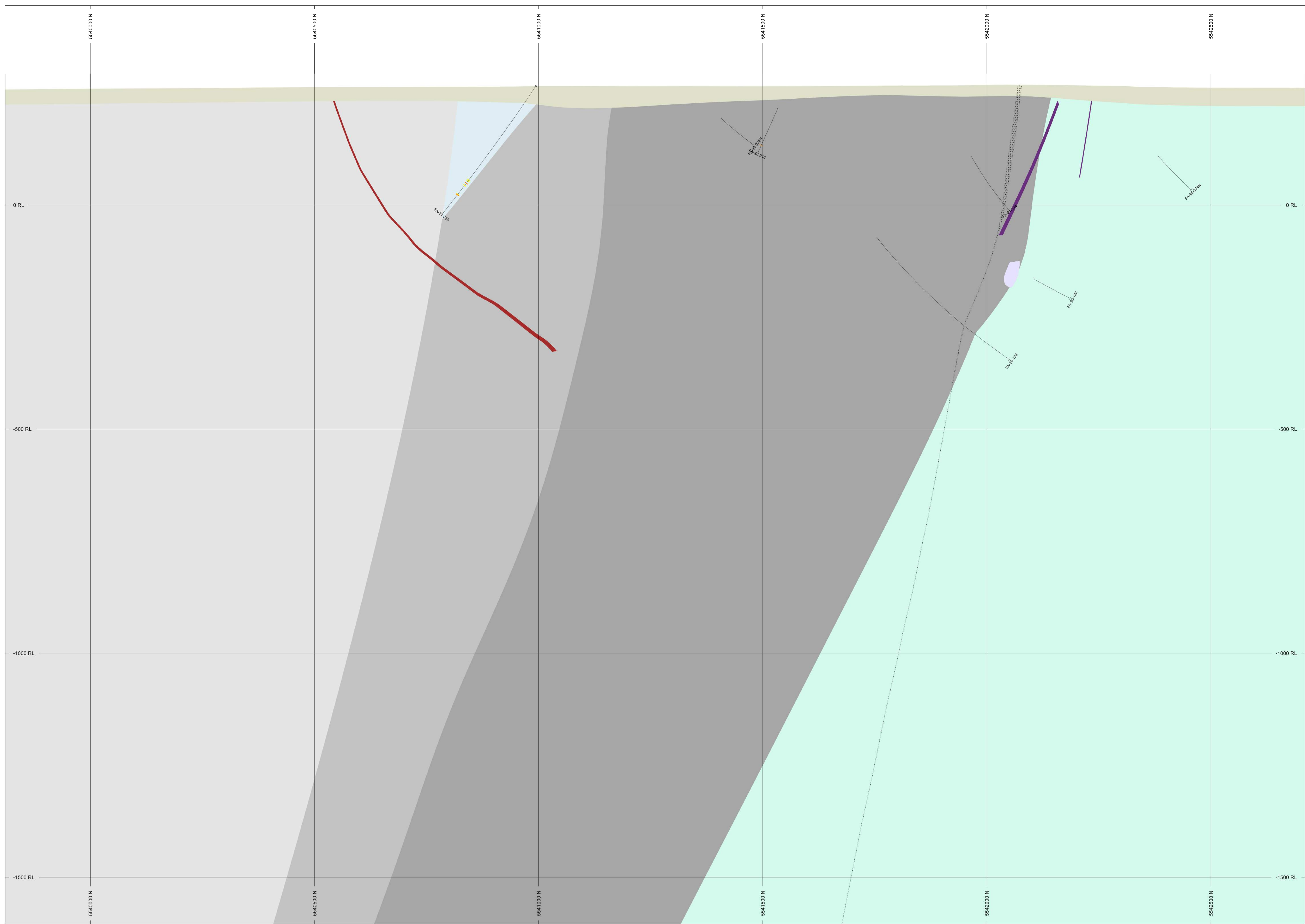
ASSAY GRADES - Au g/t
 0.45 - 1.00
 1.00 - 3.00
 3.00 - 5.00
 5.00 - inf

GEOLOGICAL ZONES
 Overburden
 Main Gabbro
 Jeremie Diorite
 Timiskiming Greywacke
 Greywacke
 Argillite
 Graphitic Argillite
 Greywacke/Volcanics North

ORE ZONES - HIGH GRADE
 Tabasco
 Area-51
 Gabbro
 Ripley

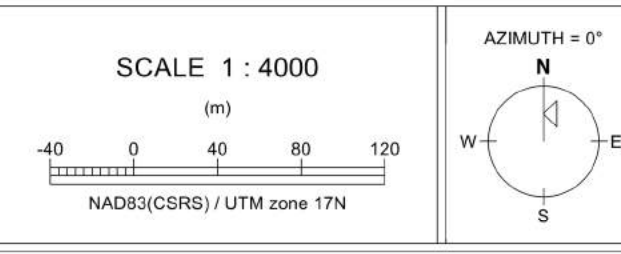
SECTION SPECS:
 REF. PT. E. N 670950 m 5541200 m
 EXTENTS 2900 m 2049 m
 SECTION TOP, BOT 444.9 m -1504 m
 TOLERANCE +/- 37.5 m

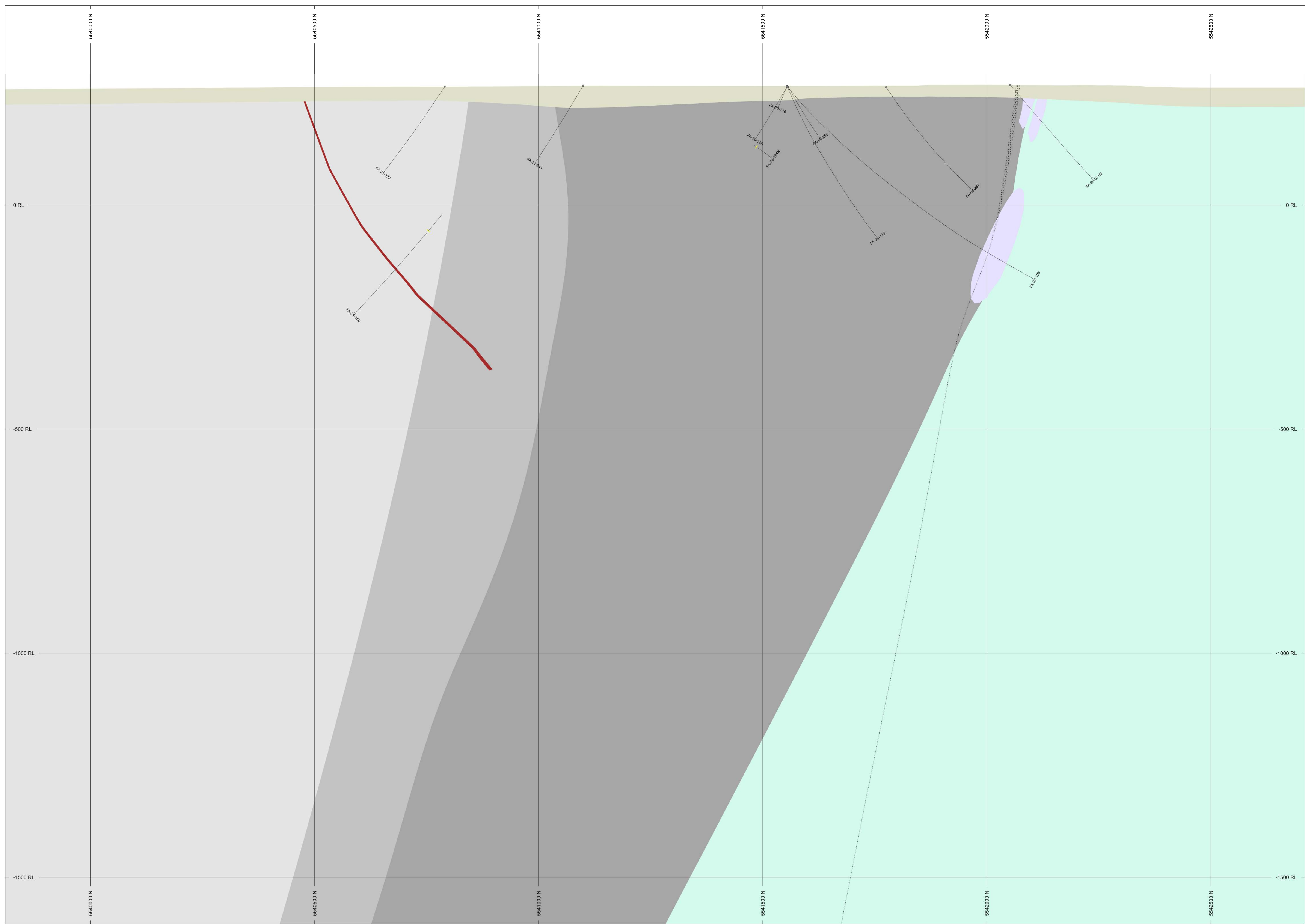




- HOLE TRACES**
- Completed Assays —
- Pending Assays —
- INFRASTRUCTURE**
- UG Development ▭
- FAULTS**
- Jeremie Fault - - - - -
- ASSAY GRADES - Au g/t**
- 0.45 - 1.00 ▭
- 1.00 - 3.00 ▭
- 3.00 - 5.00 ▭
- 5.00 - inf ▭
- GEOLOGICAL ZONES**
- Overburden ▭
- Main Gabbro ▭
- Jeremie Diorite ▭
- Timiskiming Greywacke ▭
- Greywacke ▭
- Argillite ▭
- Graphitic Argillite ▭
- Greywacke/Volcanics North ▭
- ORE ZONES - HIGH GRADE**
- Tabasco ▭
- Area-51 ▭
- Gabbro ▭
- Ripley ▭

SECTION SPECS:
 REF. PT. E, N 671025 m 5541200 m
 EXTENTS 2900 m 2049 m
 SECTION TOP, BOT 444.9 m -1504 m
 TOLERANCE +/- 37.5 m





HOLE TRACES
 Completed Assays ———
 Pending Assays ———

INFRASTRUCTURE
 UG Development ———

FAULTS
 Jeremie Fault ———

ASSAY GRADES - Au g/t
 0.45 - 1.00 ———
 1.00 - 3.00 ———
 3.00 - 5.00 ———
 5.00 - inf ———

GEOLOGICAL ZONES
 Overburden ———
 Main Gabbro ———
 Jeremie Diorite ———
 Timiskiming Greywacke ———
 Greywacke ———
 Argillite ———
 Graphitic Argillite ———
 Greywacke/Volcanics North ———

ORE ZONES - HIGH GRADE
 Tabasco ———
 Area-51 ———
 Gabbro ———
 Ripley ———

SECTION SPECS:
 REF. PT. E, N 671100 m 5541200 m
 EXTENTS 2900 m 2049 m
 SECTION TOP, BOT 444.9 m -1504 m
 TOLERANCE +/- 37.5 m

