

FA-20-211

-200 m

-400 m

FA-20-204

UNTESTED

-600 m

-800 m

-1000 m

-1200 m

44.15  
1.82

FA-20-207

FA-20-243

FA-20-191

15.30  
1.20

11.68  
3.16

Historic holes with limited sampling.  
In-fill sampling underway

5-20 Metal Factor

20-40 Metal Factor

In-fill Drilling  
Underway

FA-21-241  
> 40 Metal Factor

9.06  
40.05  
incl.  
4.74  
7.20  
and  
16.33  
19.85

5.00  
26.40  
incl.  
8.40  
14.50  
which incl.  
133.50  
0.50

4.70  
14.55

5.75  
10.94

3.19  
24.95  
incl.  
6.90  
8.20

22.73  
48.01

20.89  
8.54



-600 m

-800 m

-1000 m

-1200 m

5.57  
9.40

3.66  
13.00  
incl.  
9.90  
4.00

5.07  
100.60  
incl.  
6.32  
35.10  
and  
29.03  
7.30

4.31  
32.50  
incl.  
10.64  
6.68

32.18  
9.70

4.99  
10.32

9.76  
8.50

FA-20-212

In-fill Drilling  
Planned

4.84  
56.00  
incl.  
13.29  
5.65

FA-20-220

FA-21-230

3.61  
63.90  
incl.  
6.87  
16.75  
and  
7.24  
12.10

FA-21-230-W1

3.37  
43.70  
incl.  
5.71  
19.45

3.58  
28.15  
incl.  
6.49  
6.55

43.47  
19.00

5.50  
10.96

16.93  
6.00

FA-21-224

3.85  
16.80  
incl.  
42.70  
1.40

In-fill Drilling  
Planned

UNTESTED

UNTESTED



Jeremie Diorite

25.66  
3.90

4.06  
51.70  
incl.  
8.41  
19.15

FA-21-226-W1

3.48  
54.00  
incl.  
8.91  
5.60  
and  
11.80  
2.25  
and  
14.53  
2.90

FA-21-226-W1-W1

2.58  
26.50  
incl.  
12.33  
3.00

FA-21-221-W1

2.77  
36.00  
incl.  
6.32  
2.00  
and  
22.38  
3.00

FA-20-215

4.16  
35.55

FA-20-203

3.01  
49.40  
incl.  
3.37  
13.50  
and  
7.34  
11.60

FA-20-210

3.11  
15.70  
incl.  
5.87  
5.00

FA-21-222

**East Extension:  
New resource growth  
potential area**

UNTESTED

UNTESTED

UNTESTED

UNTESTED

**Fenelon Gold Tabasco Shear System**  
 Inclined Long Section  
 Looking Northeast  
 March 22, 2021

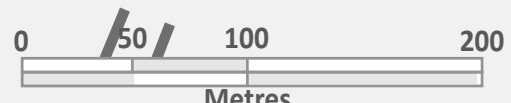
**Metal Factor Interval**  
 g/t Au x Core Length(m)

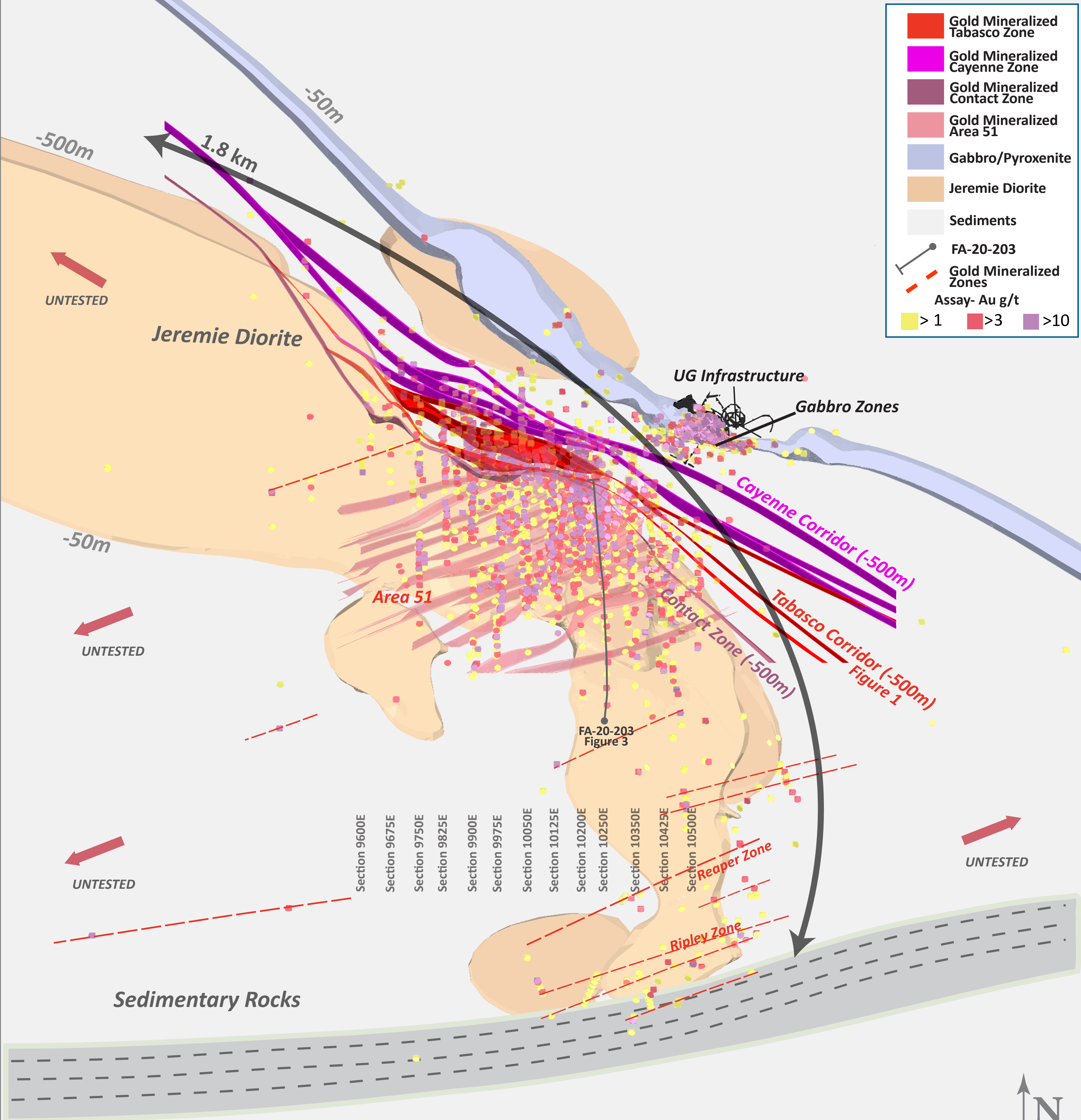
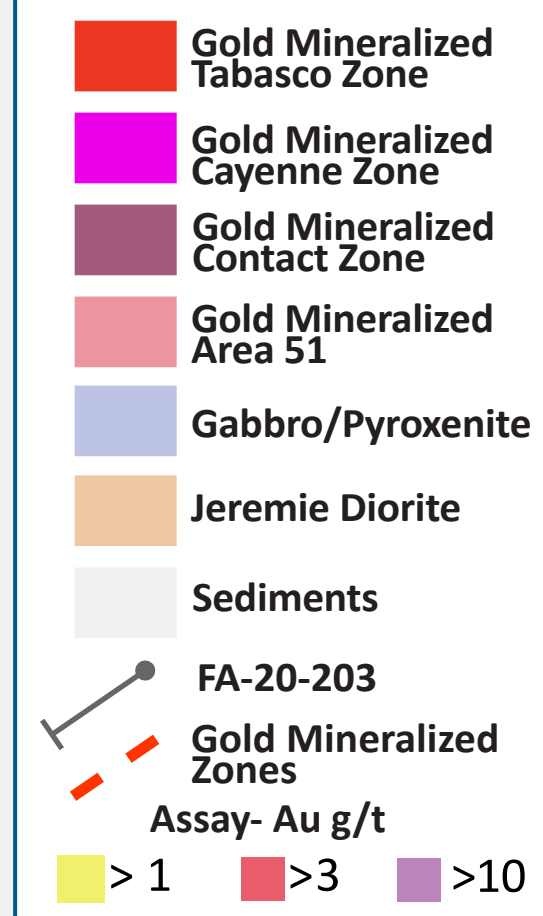
<5	5-10	10-20	20-40	40-100	>100
Grey	Green	Orange	Red	Purple	Dark Purple

● Drill Hole - Assays Pending  
● Planned Drill Holes

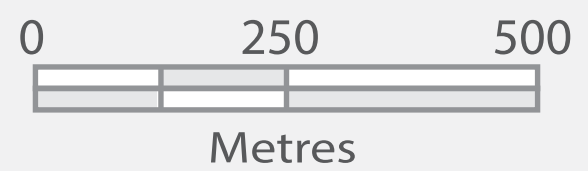
Au g/t  
m March 22, 2021 Release  
Au g/t  
m Previously Released

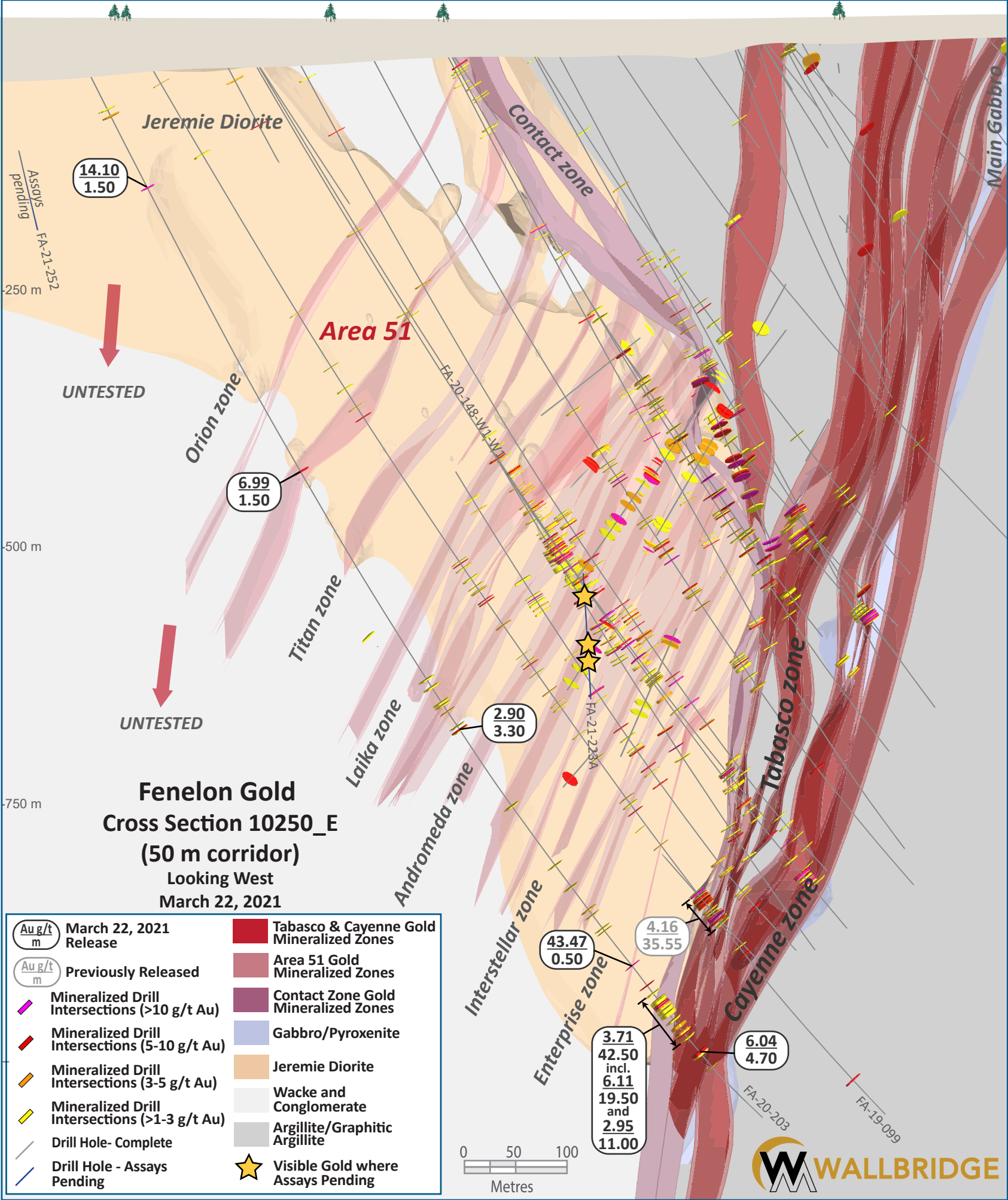
Jeremie Diorite  
 Sediments  
 Jeremie Fault





**Fenelon Gold System**  
**Plan View**  
 March 22, 2021





**Fenelon Gold**  
**Cross Section 10250\_E**  
**(50 m corridor)**  
 Looking West  
 March 22, 2021

$\frac{\text{Au g/t}}{\text{m}}$ March 22, 2021 Release	Tabasco & Cayenne Gold Mineralized Zones
$\frac{\text{Au g/t}}{\text{m}}$ Previously Released	Area 51 Gold Mineralized Zones
Mineralized Drill Intersections (>10 g/t Au)	Contact Zone Gold Mineralized Zones
Mineralized Drill Intersections (5-10 g/t Au)	Gabbro/Pyroxenite
Mineralized Drill Intersections (3-5 g/t Au)	Jeremie Diorite
Mineralized Drill Intersections (>1-3 g/t Au)	Wacke and Conglomerate
Drill Hole- Complete	Argillite/Graphitic Argillite
Drill Hole - Assays Pending	Visible Gold where Assays Pending

