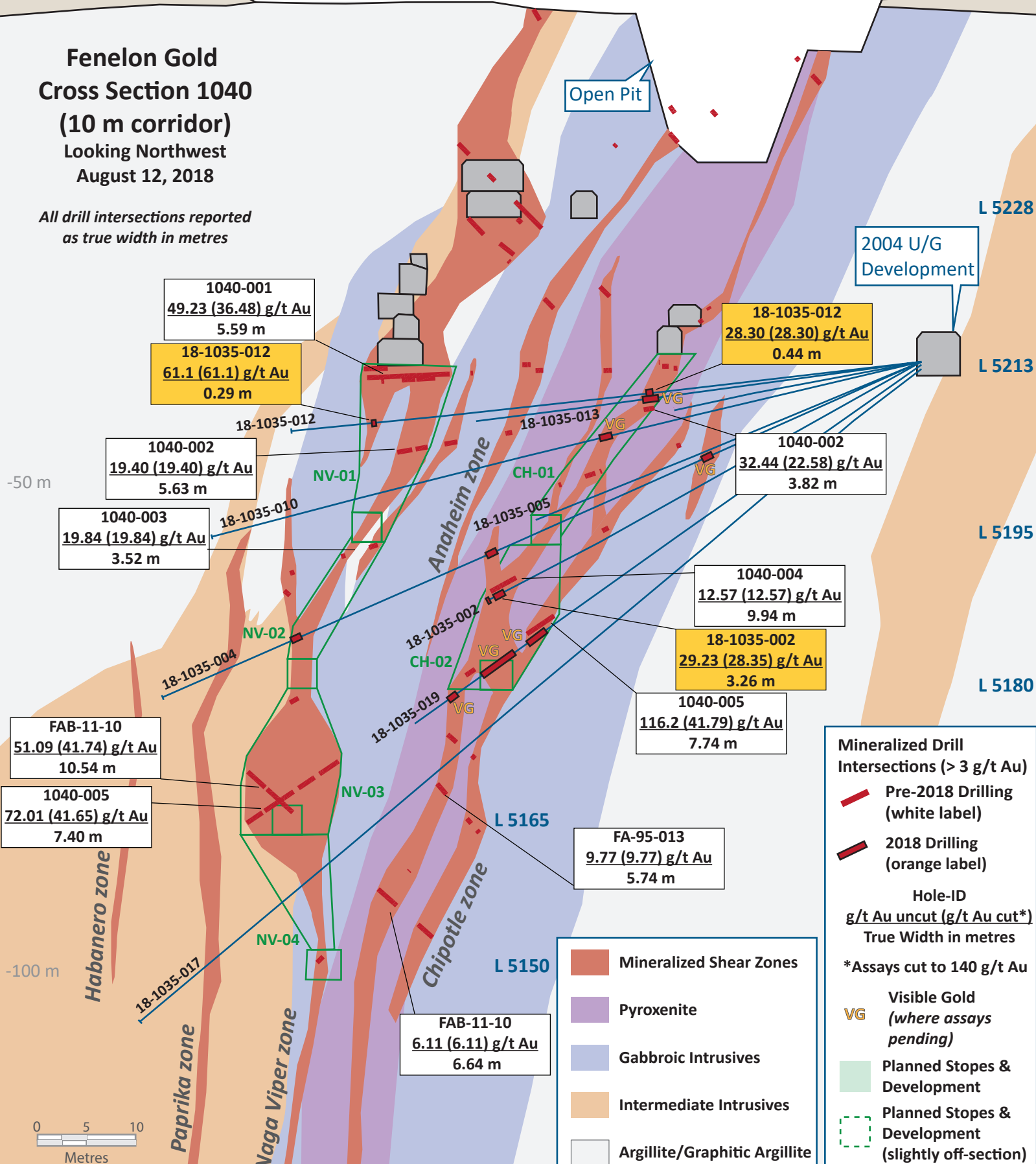




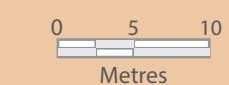
# Fenelon Gold Cross Section 1040 (10 m corridor) Looking Northwest August 12, 2018

All drill intersections reported  
as true width in metres



-50 m

-100 m



**Mineralized Drill Intersections (> 3 g/t Au)**

- Pre-2018 Drilling (white label)
- 2018 Drilling (orange label)

**Hole-ID**  
g/t Au uncut (g/t Au cut\*)  
True Width in metres

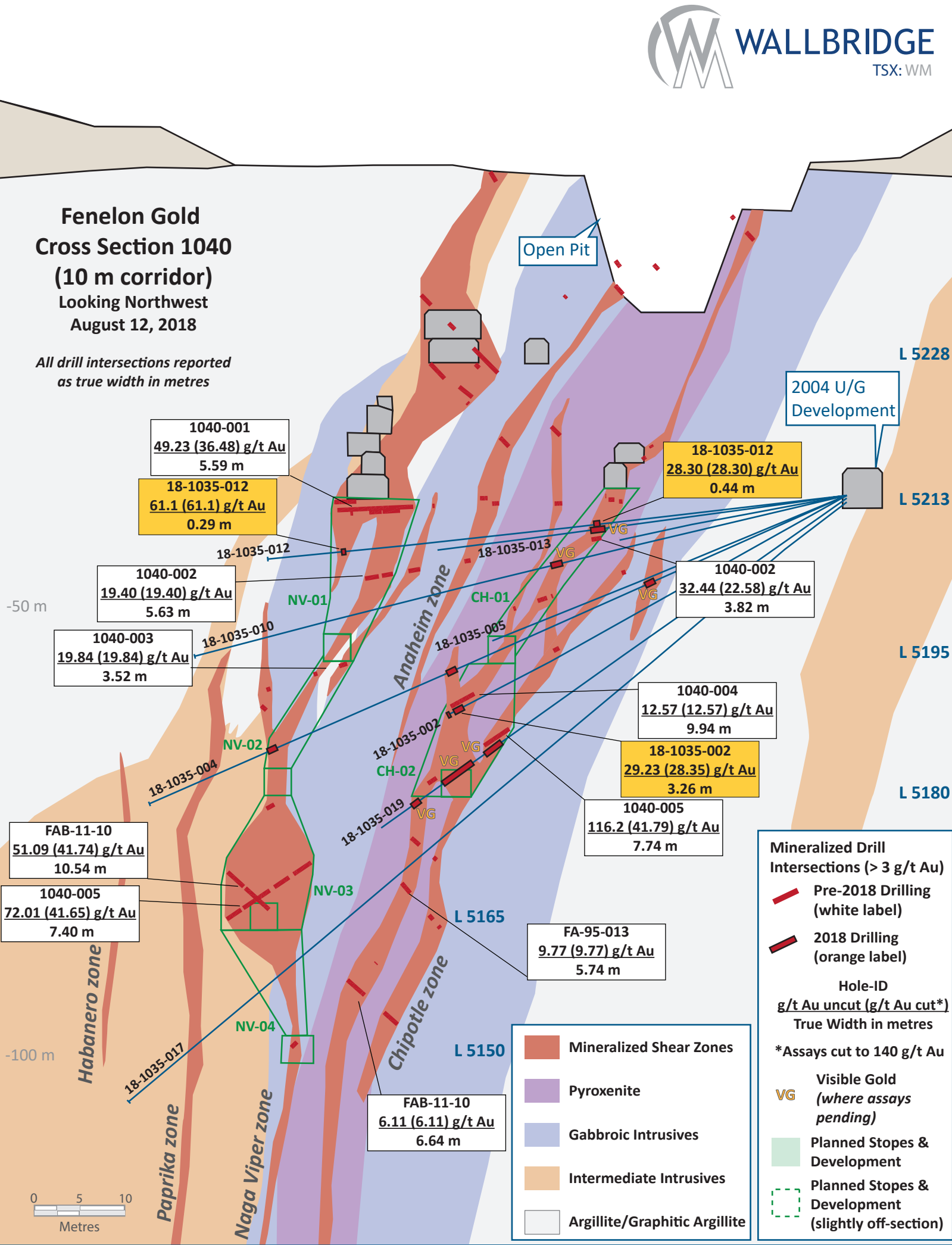
\*Assays cut to 140 g/t Au

**VG** Visible Gold (where assays pending)

Planned Stopes & Development

Planned Stopes & Development (slightly off-section)

- Mineralized Shear Zones
- Pyroxenite
- Gabbroic Intrusives
- Intermediate Intrusives
- Argillite/Graphitic Argillite



1040-001  
49.23 (36.48) g/t Au  
5.59 m

18-1035-012  
61.1 (61.1) g/t Au  
0.29 m

1040-002  
19.40 (19.40) g/t Au  
5.63 m

1040-003  
19.84 (19.84) g/t Au  
3.52 m

FAB-11-10  
51.09 (41.74) g/t Au  
10.54 m

1040-005  
72.01 (41.65) g/t Au  
7.40 m

FAB-11-10  
6.11 (6.11) g/t Au  
6.64 m

18-1035-012  
28.30 (28.30) g/t Au  
0.44 m

1040-002  
32.44 (22.58) g/t Au  
3.82 m

1040-004  
12.57 (12.57) g/t Au  
9.94 m

18-1035-002  
29.23 (28.35) g/t Au  
3.26 m

1040-005  
116.2 (41.79) g/t Au  
7.74 m

FA-95-013  
9.77 (9.77) g/t Au  
5.74 m

L 5228

L 5213

L 5195

L 5180

L 5165

L 5150

Open Pit

2004 U/G  
Development

